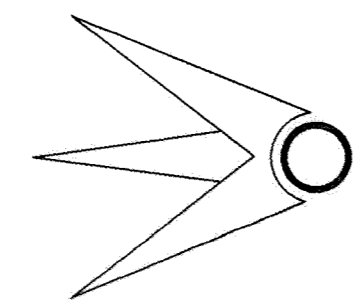


A S S E S S M E N T

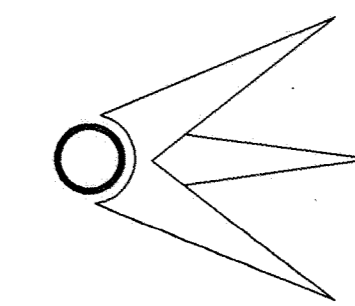
T A X

M A P

OF THE



TOWN OF DOVER



MORRIS COUNTY, NEW JERSEY

ADAMS, REHMANN & HEGGAN

PROFESSIONAL ENGINEER, LAND SURVEYOR & PLANNERS

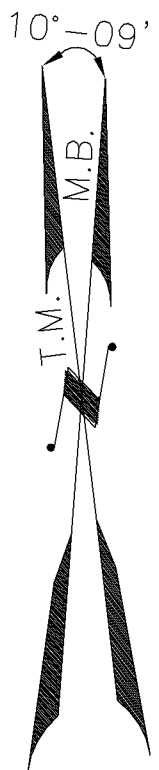
(609) 561-0482 p (609) 567-8909 f

850 SO. WHITE HORSE PIKE

HAMMONTON, NEW JERSEY 08037

2007

| REVISIONS | | |
|-----------|----|--------|
| DATE | BY | LIC.NO |
| | | |
| | | |
| | | |
| | | |



- LEGEND**
- 21 DETAIL SHEET NUMBER
 - 234 BLOCK NUMBER
 - SHEET LIMIT
 - RIGHT OF WAY/BLOCK LIMIT
 - COUNTY LINE
 - MUNICIPAL LINE
 - MATCH LINE
 - ASSESSMENT LIMIT

DETAIL SHEET
234 BLOCK NUMBER
 23 LOT NUMBER

THE AREAS, BOUNDARIES AND DIMENSIONS SHOWN ON THIS TAX MAP ARE DERIVED FROM GROUND SURVEYS, AERIAL SURVEYS, AND RECORDED PLANS, MAPS, DEEDS AND WILLS, AND ARE TO BE USED FOR ASSESSMENT PURPOSES ONLY.

* THIS SHEET HAS BEEN DRAWN USING COMPUTER AIDED DRAFTING/ DESIGN (CAD/D) AND COORDINATE GEOMETRY (COGO).

I HEREBY CERTIFY THAT THIS MAP HAS BEEN MADE UNDER MY IMMEDIATE SUPERVISION, AND COMPLIES WITH THE LAWS OF THE STATE OF NEW JERSEY.

Arnold W. Barnett
 ARNOLD W. BARNETT, PROFESSIONAL ENGINEER LAND SURVEYOR
 N.J. LICENSE NO. 14987

THIS TAX MAP SUPERSEDES THE TAX MAP APPROVED SEPTEMBER 4, 1968.

NEW JERSEY DEPARTMENT OF THE TREASURY
 DIVISION OF VALUATION
 PROPERTY ADMINISTRATION
 APPROVED AS BEING PUBLISHED TO THE AUTHORITY OF
 THE DIRECTOR OF TAXATION
Thomas J. Kelly (L.S.)
 Thomas J. Kelly, Certified Public Surveyor with Assistance
 Santo C. DiDonato, Surveying Technician
 DATE: SEP 26, 2008 SERIAL NO. 921

**TAX MAP
 TOWN OF DOVER**

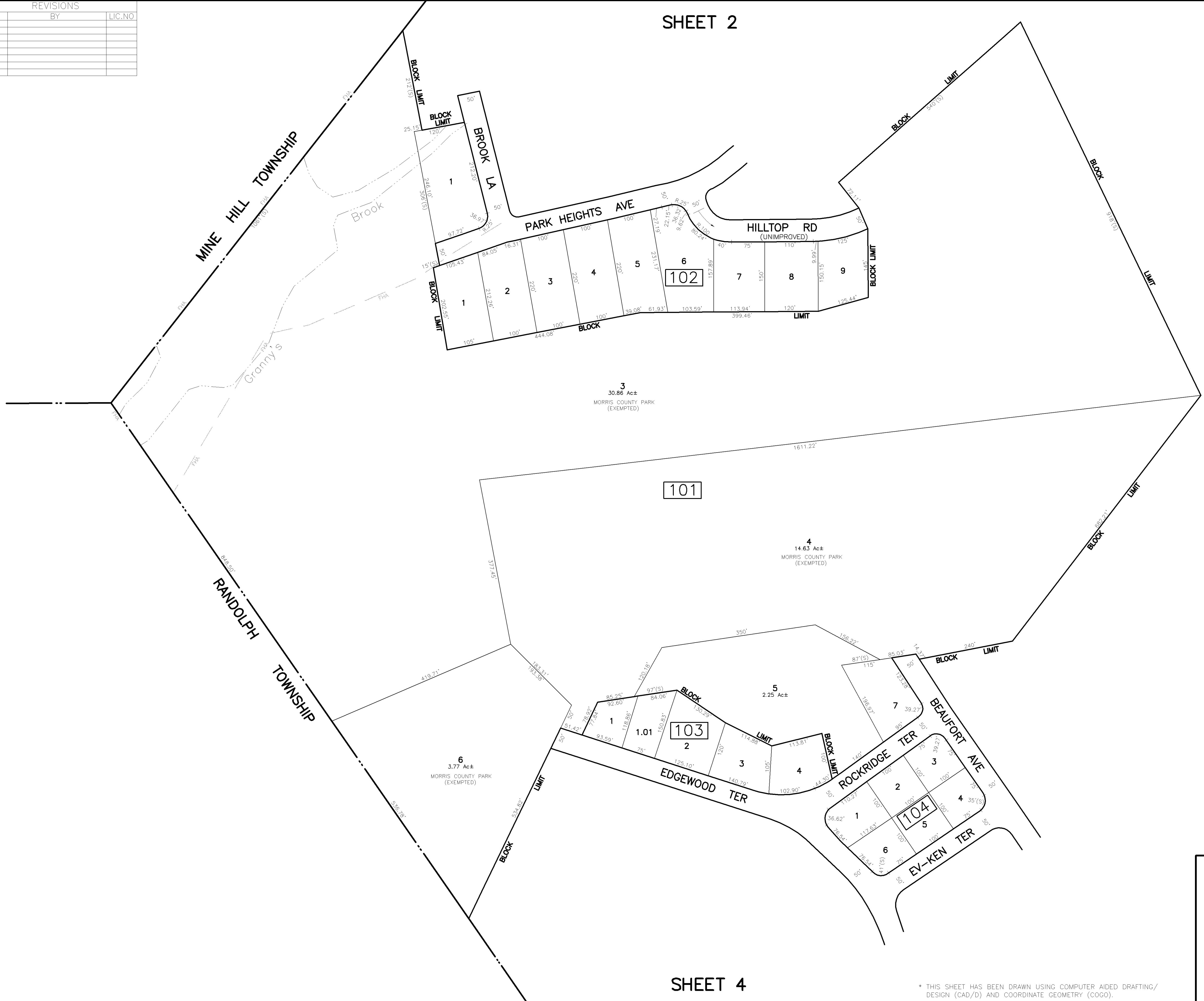
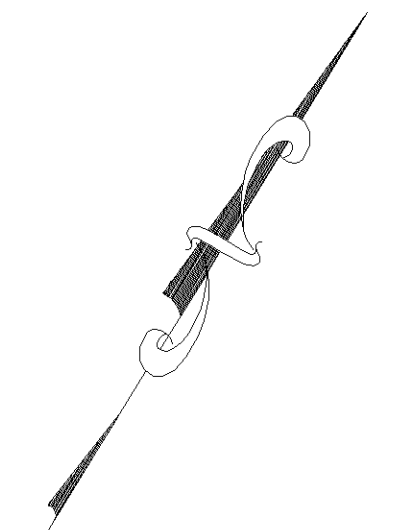
MORRIS COUNTY SCALE: 1" = 600' NEW JERSEY DATE: JUNE 2007

ARNOLD W. BARNETT

PROFESSIONAL ENGINEER AND LAND SURVEYOR
 NEW JERSEY LICENSE NO. 14987
 850 SO. WHITE HORSE PIKE
 HAMMONTON, NEW JERSEY 08037
 COA # 24621973300
 TO SHOW CONDITIONS AS OF JUNE 30, 2007

| REVISIONS | | |
|-----------|----|----------|
| DATE | BY | LIC. NO. |
| | | |
| | | |
| | | |
| | | |
| | | |

SHEET 2



SHEET 5

SHEET 4

NEW JERSEY DEPARTMENT OF THE TREASURY
 DIVISION OF TAXATION
 PROPERTY ADMINISTRATION
 APPROVED AS A TAX MAP PURSUANT TO THE AUTHORITY OF
 N.J.A.C. 17:27-15 & 16-17
 FOR THE DIRECTOR, DIVISION OF TAXATION
 Thomas S. Reilly (L.S.)
 Thomas S. Reilly, Chief, Local Property Value Assistance
 Santo C. DiDonato (L.S.)
 Santo C. DiDonato, Supervising Field Appraiser
 DATE: SEP 26 2008 SERIAL NO. 927

TAX MAP
 TOWN OF DOVER

MORRIS COUNTY
 SCALE: 1" = 100'

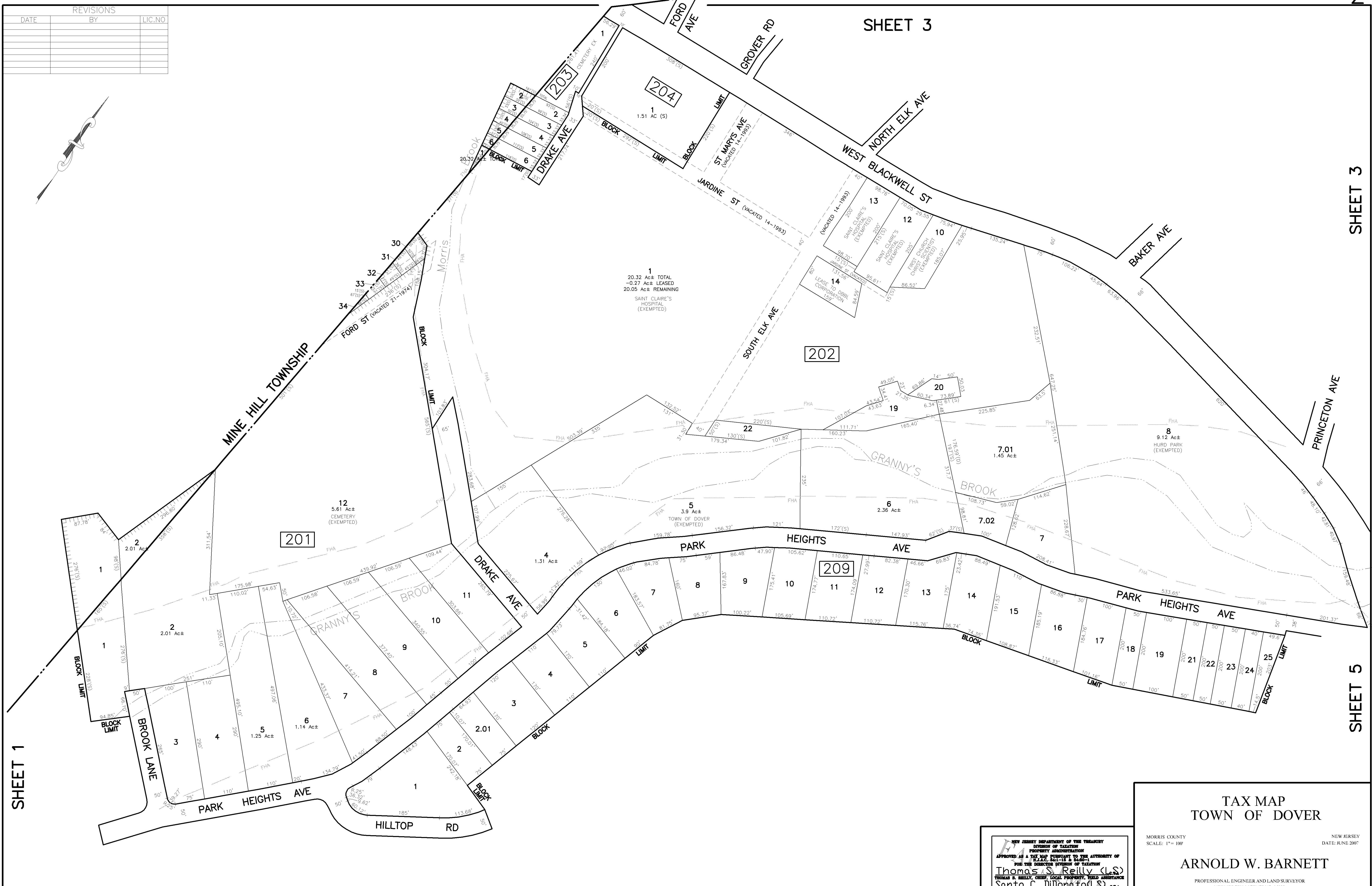
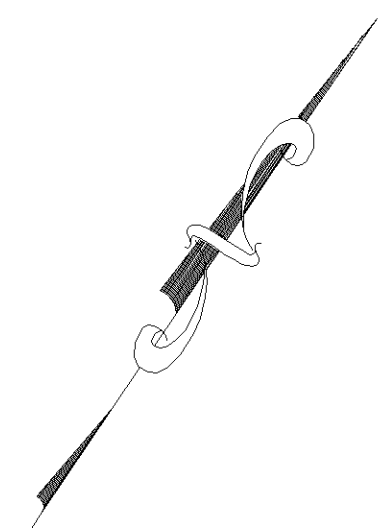
NEW JERSEY
 DATE: JUNE 2007

ARNOLD W. BARNETT

PROFESSIONAL ENGINEER AND LAND SURVEYOR
 NEW JERSEY LICENSE NO. 14987
 850 SO. WHITE HORSE PIKE
 HAMMONTON, NEW JERSEY 08037
 COA# 24GA2973800

* THIS SHEET HAS BEEN DRAWN USING COMPUTER AIDED DRAFTING/
 DESIGN (CAD/D) AND COORDINATE GEOMETRY (COGO).

| REVISIONS | | |
|-----------|----|----------|
| DATE | BY | LIC. NO. |
| | | |
| | | |
| | | |
| | | |
| | | |



SHEET 1

SHEET 1

SHEET 3

SHEET 3

SHEET 5

* THIS SHEET HAS BEEN DRAWN USING COMPUTER AIDED DRAFTING/ DESIGN (CAD/D) AND COORDINATE GEOMETRY (COGO).

NEW JERSEY DEPARTMENT OF THE TREASURY
 DIVISION OF TAXATION
 PROPERTY ADMINISTRATION
 APPROVED AS A TAX MAP PURSUANT TO THE AUTHORITY OF
 N.J.A.C. 8A:1-16 & 8A:6-1
 FOR THE DIRECTOR, DIVISION OF TAXATION
Thomas S. Reilly (L.S.)
 THOMAS S. REILLY, CHIEF, LOCAL PROPERTY, FIELD ASSISTANCE
Santo C. DiDonato (L.S.)
 SANTO C. DONATO, SUPERVISING FIELD REPRESENTATIVE
 DATE: SEP 26 2008 SERIAL NO. 926

TAX MAP
 TOWN OF DOVER

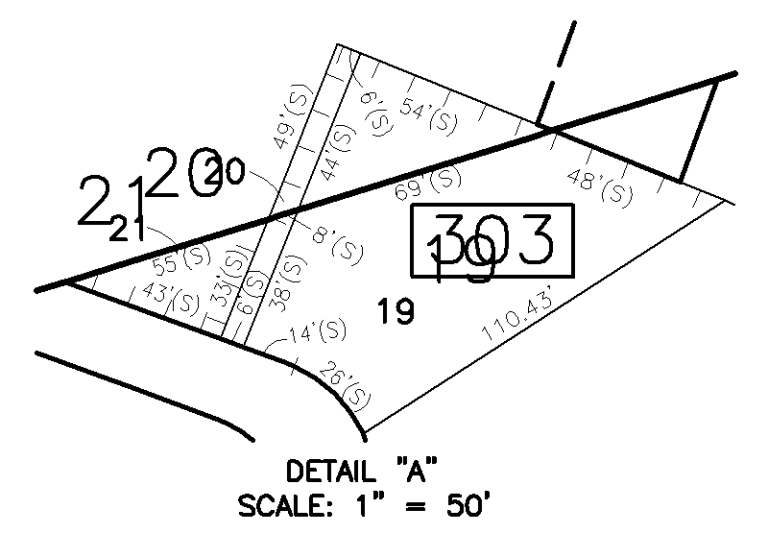
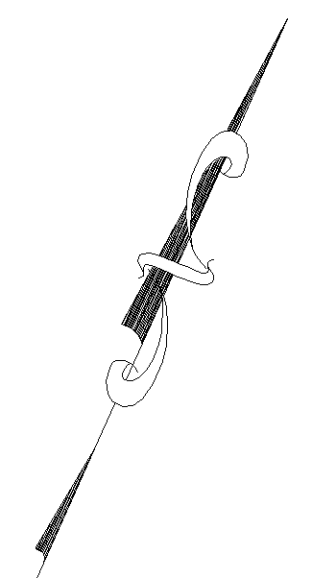
MORRIS COUNTY
 SCALE: 1" = 100'

NEW JERSEY
 DATE: JUNE 2007

ARNOLD W. BARNETT

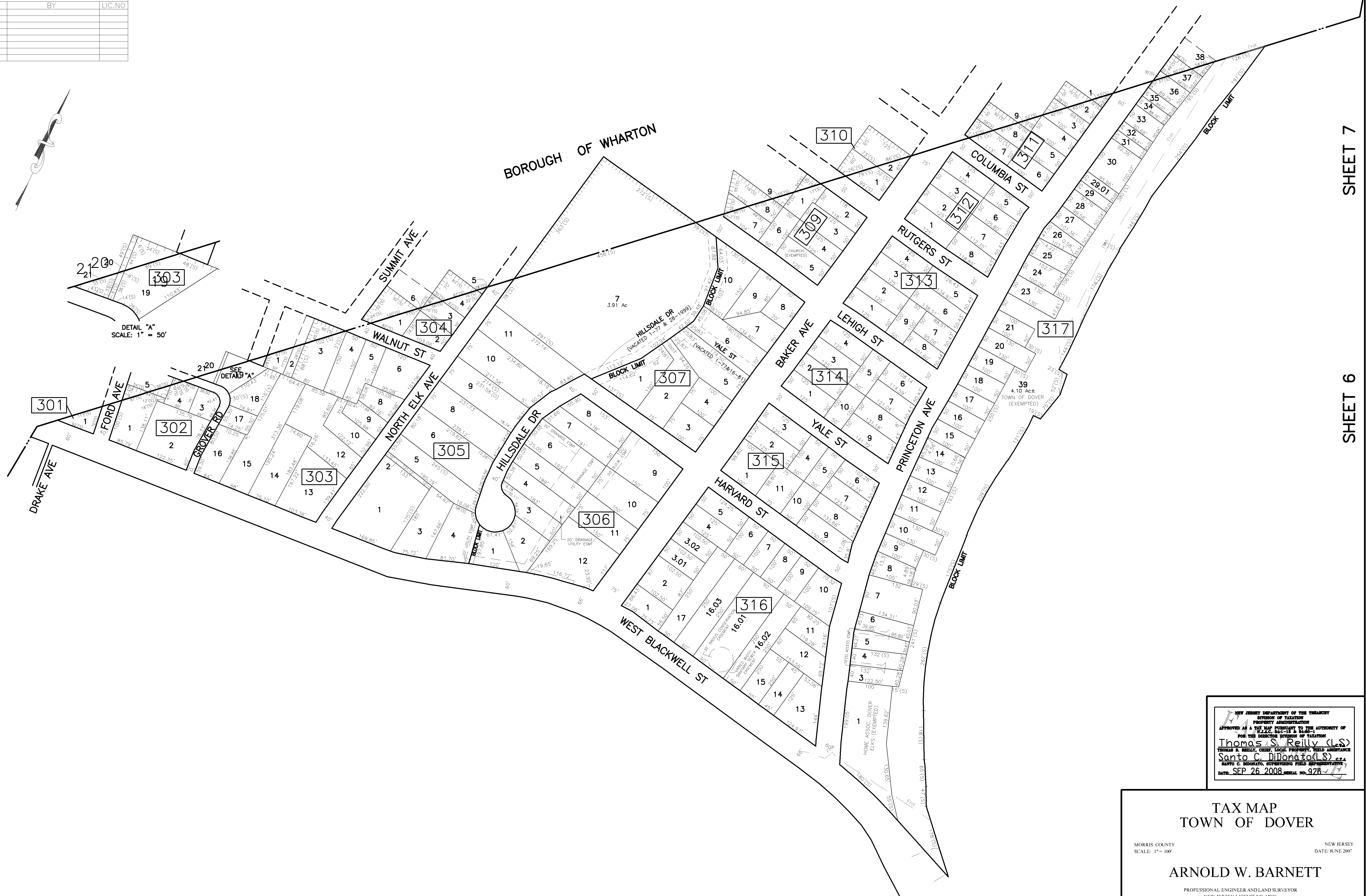
PROFESSIONAL ENGINEER AND LAND SURVEYOR
 NEW JERSEY LICENSE NO. 14987
 850 SO. WHITE HORSE PIKE
 HAMMONTON, NEW JERSEY 08037
 COA# 24GA2797300

| REVISIONS | | |
|-----------|----|----------|
| DATE | BY | LIC. NO. |
| | | |
| | | |
| | | |
| | | |
| | | |



SHEET 2

BOROUGH OF WHARTON



SHEET 7

SHEET 6

SHEET 2

NEW JERSEY DEPARTMENT OF THE TREASURY
DIVISION OF TAXATION
PROPERTY ADMINISTRATION
APPROVED AS A TAX MAP SUBMITTAL TO THE AUTHORITY OF
PLA.C. 84:18-1.6
FOR THE DIRECTOR DIVISION OF TAXATION
Thomas S. Reilly (L.S.)
THOMAS S. REILLY, CHIEF, LOCAL PROPERTY TAX ASSISTANCE
Santo C. DiDonato (L.S.)
SANTO C. DIDONATO, SUPERVISOR FIELD REPRESENTATIVE
DATE: SEP 26 2008 SERIAL NO. 926

TAX MAP
TOWN OF DOVER

MORRIS COUNTY
SCALE: 1" = 100'

NEW JERSEY
DATE: JUNE 2007

ARNOLD W. BARNETT

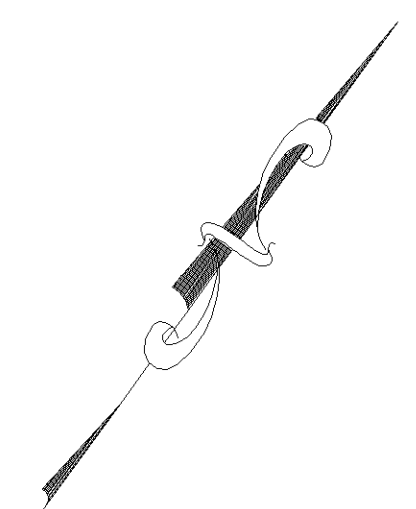
PROFESSIONAL ENGINEER AND LAND SURVEYOR
NEW JERSEY LICENSE NO. 14987
850 SO. WHITE HORSE PIKE
HAMMONTON, NEW JERSEY 08037
COA# 24GA2793800

* THIS SHEET HAS BEEN DRAWN USING COMPUTER AIDED DRAFTING/
DESIGN (CAD/D) AND COORDINATE GEOMETRY (COGO).

| REVISIONS | | |
|-----------|----|----------|
| DATE | BY | LIC. NO. |
| | | |
| | | |
| | | |
| | | |
| | | |

SHEET 1

SHEET 5



SHEET 11

NEW JERSEY DEPARTMENT OF THE TREASURY
 DIVISION OF TAXATION
 PROPERTY ADMINISTRATION
 APPROVED AS A TAX MAP PURSUANT TO THE AUTHORITY OF
 N.J.A.C. 17:27 & 17:28
 FOR THE DISTRICT OF DOVER
Thomas S. Reilly (LS)
 THOMAS S. REILLY, CHIEF, LOCAL PROPERTY FIELD OFFICER
Santo C. DiDonato (LS)
 SANTO C. DIDONATO, SUPERVISING FIELD REPRESENTATIVE
 DATE: SEP. 26 2008 SERIAL NO. 926

TAX MAP
TOWN OF DOVER

MORRIS COUNTY
 SCALE: 1" = 100'

NEW JERSEY
 DATE: JUNE 2007

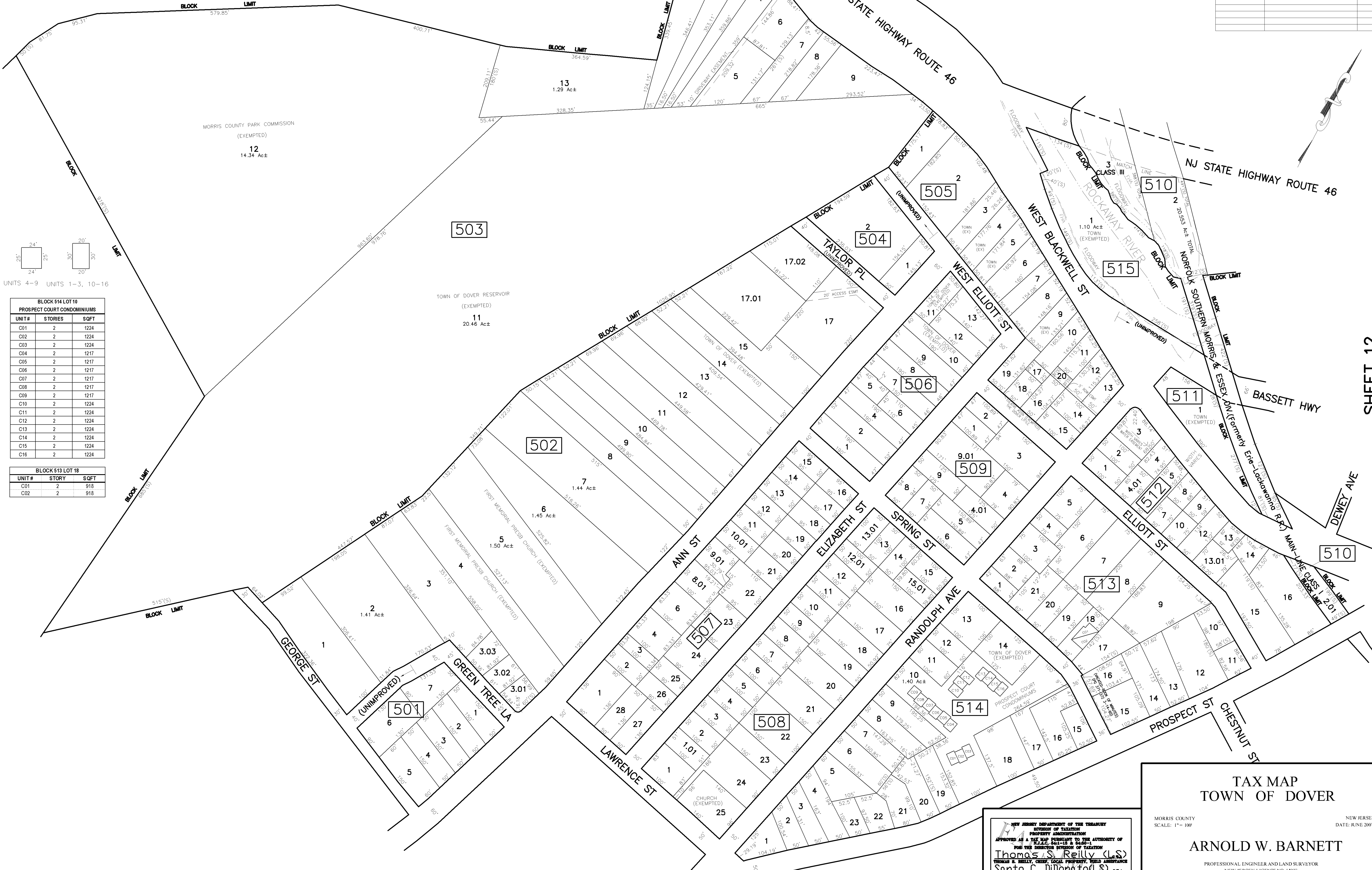
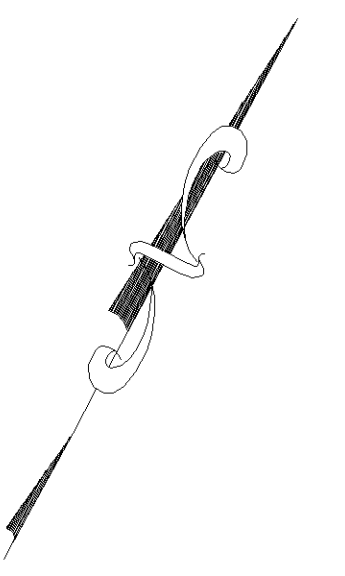
ARNOLD W. BARNETT

PROFESSIONAL ENGINEER AND LAND SURVEYOR
 NEW JERSEY LICENSE NO. 14987
 850 SO. WHITE HORSE PIKE
 HAMMONTON, NEW JERSEY 08037
 COA# 24GA2797300

* THIS SHEET HAS BEEN DRAWN USING COMPUTER AIDED DRAFTING/
 DESIGN (CAD/D) AND COORDINATE GEOMETRY (COGO).

SHEET 10

| REVISIONS | | |
|-----------|----|----------|
| DATE | BY | LIC. NO. |
| | | |
| | | |
| | | |
| | | |

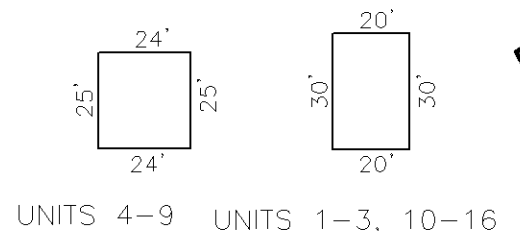


SHEET 1

SHEET 12

SHEET 4

SHEET 11



BLOCK 514 LOT 10
PROSPECT COURT CONDOMINIUMS

| UNIT # | STORIES | SQFT |
|--------|---------|------|
| C01 | 2 | 1224 |
| C02 | 2 | 1224 |
| C03 | 2 | 1224 |
| C04 | 2 | 1217 |
| C05 | 2 | 1217 |
| C06 | 2 | 1217 |
| C07 | 2 | 1217 |
| C08 | 2 | 1217 |
| C09 | 2 | 1217 |
| C10 | 2 | 1224 |
| C11 | 2 | 1224 |
| C12 | 2 | 1224 |
| C13 | 2 | 1224 |
| C14 | 2 | 1224 |
| C15 | 2 | 1224 |
| C16 | 2 | 1224 |

BLOCK 513 LOT 18

| UNIT # | STORY | SQFT |
|--------|-------|------|
| C01 | 2 | 918 |
| C02 | 2 | 918 |

* THIS SHEET HAS BEEN DRAWN USING COMPUTER AIDED DRAFTING/ DESIGN (CAD/D) AND COORDINATE GEOMETRY (COGO).

NEW JERSEY DEPARTMENT OF THE TREASURY
DIVISION OF TAXATION
PROPERTY ADMINISTRATION
APPROVED AS A TAX MAP PURSUANT TO THE AUTHORITY OF
N.J.A.C. 17:27-15 & 17:27-16
FOR THE HUNTSVILLE DIVISION OF TAXATION
Thomas S. Reilly (L.S.)
THOMAS S. REILLY, CHIEF, LOCAL PROPERTY, FIELD ASSISTANCE
Santo C. DiDonato (L.S.)
SANTO C. DIDONATO, SUPERVISING FIELD REPRESENTATIVE
DATE: SEP 26 2008 SERIAL NO. 9276

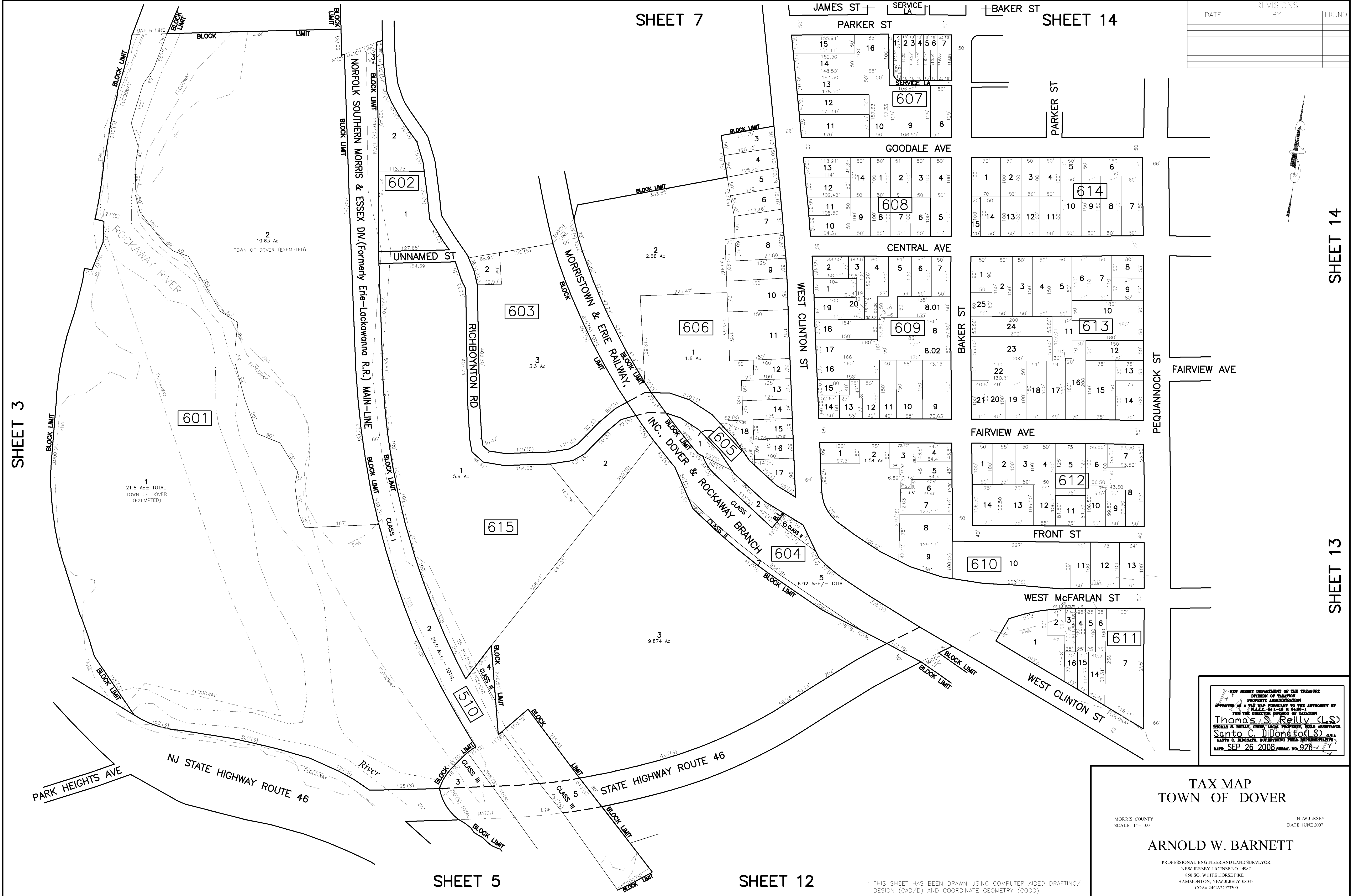
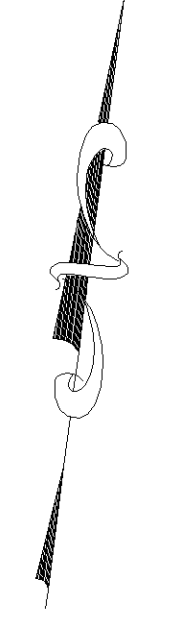
TAX MAP
TOWN OF DOVER

MORRIS COUNTY
SCALE: 1" = 100'

NEW JERSEY
DATE: JUNE 2007

ARNOLD W. BARNETT
PROFESSIONAL ENGINEER AND LAND SURVEYOR
NEW JERSEY LICENSE NO. 14987
850 SO. WHITE HORSE PIKE
HAMMONTON, NEW JERSEY 08037
CO#A 24GA2793800

| REVISIONS | | |
|-----------|----|----------|
| DATE | BY | LIC. NO. |
| | | |
| | | |
| | | |
| | | |



NEW JERSEY DEPARTMENT OF THE TREASURY
 DIVISION OF TAXATION
 APPROVED AS A TAX MAP PURSUANT TO THE AUTHORITY OF
 N.J.A.C. 17:27-11 & 17:27-12
 FOR THE DIRECTOR DIVISION OF TAXATION
Thomas S. Reilly (L.S.)
 THOMAS S. REILLY, CHIEF, LOCAL PROPERTY TAXES ASSOCIATION
Santo C. DiDonato (L.S.)
 SANTO C. DIDONATO, SUPERVISING FIELD REPRESENTATIVE
 DATE: SEP 26 2008 SERIAL NO. 926

TAX MAP
TOWN OF DOVER

MORRIS COUNTY
 SCALE: 1" = 100'

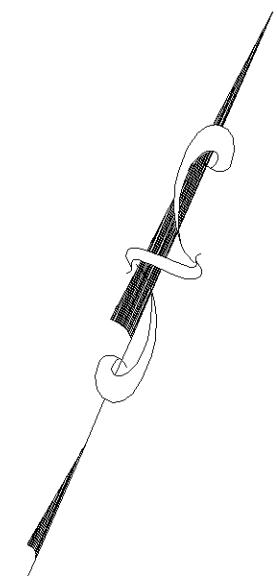
NEW JERSEY
 DATE: JUNE 2007

ARNOLD W. BARNETT

PROFESSIONAL ENGINEER AND LAND SURVEYOR
 NEW JERSEY LICENSE NO. 14987
 850 SO. WHITE HORSE PIKE
 HAMMONTON, NEW JERSEY 08037
 COA# 24GA2973300

* THIS SHEET HAS BEEN DRAWN USING COMPUTER AIDED DRAFTING/
 DESIGN (CAD/D) AND COORDINATE GEOMETRY (COGO).

| REVISIONS | | |
|-----------|----|----------|
| DATE | BY | LIC. NO. |
| | | |
| | | |
| | | |
| | | |



SHEET 3

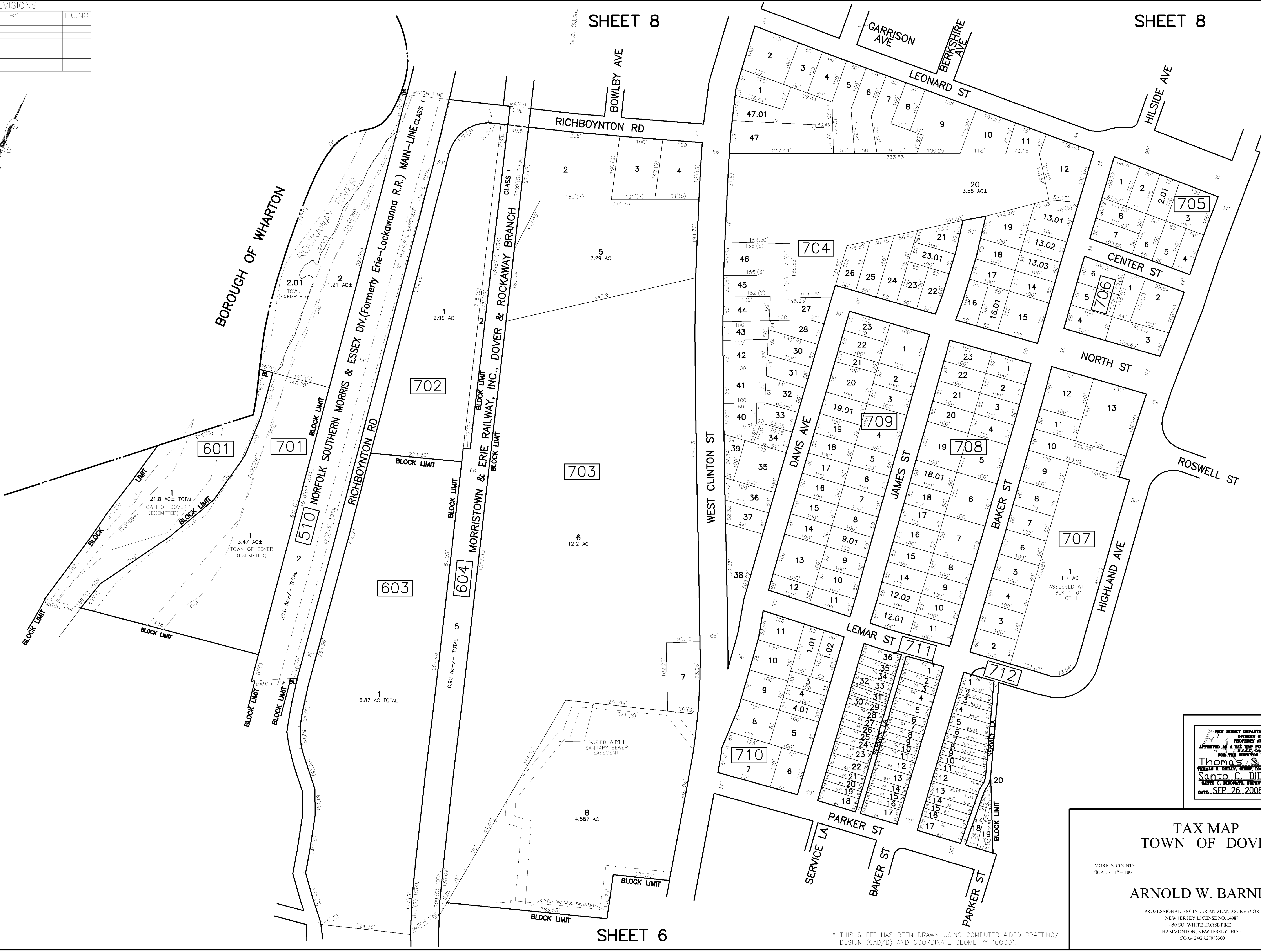
SHEET 8

SHEET 8

SHEET 6

SHEET 15

SHEET 14



NEW JERSEY DEPARTMENT OF THE TREASURY
 DIVISION OF TAXATION
 PROPERTY ADMINISTRATION
 APPROVED AS A FILE MAP PURSUANT TO THE AUTHORITY OF
 N.J.A.C. 17:27-15 & 17:27-16
 FOR THE DIRECTOR DIVISION OF TAXATION
 THOMAS S. REILLY, CHIEF, LOCAL PROPERTY TAX ASSISTANCE
 Santo C. DiDonato (L.S.)
 SANTO C. DIDONATO, SUPERVISING FIELD REPRESENTATIVE
 DATE: SEP 26, 2008 SERIAL NO.: 926

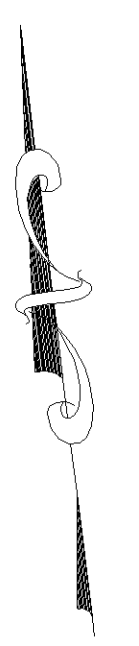
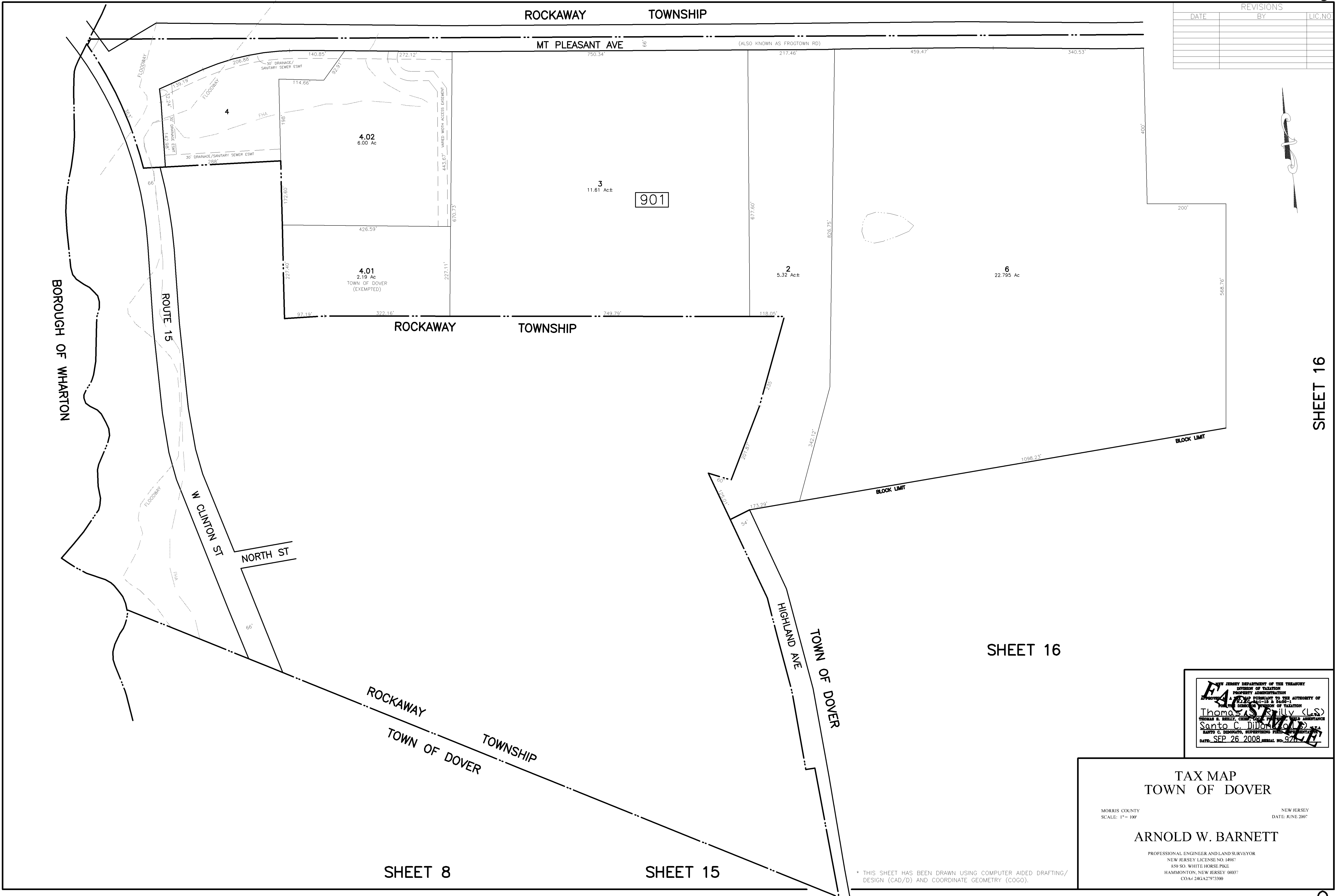
TAX MAP
 TOWN OF DOVER
 MORRIS COUNTY
 SCALE: 1" = 100'
 NEW JERSEY
 DATE: JUNE 2007
 ARNOLD W. BARNETT
 PROFESSIONAL ENGINEER AND LAND SURVEYOR
 NEW JERSEY LICENSE NO. 14987
 850 SO. WHITE HORSE PIKE
 HAMMONTON, NEW JERSEY 08037
 COA# 24GA2797300

* THIS SHEET HAS BEEN DRAWN USING COMPUTER AIDED DRAFTING/
 DESIGN (CAD/D) AND COORDINATE GEOMETRY (COGO).

ROCKAWAY TOWNSHIP

| REVISIONS | | |
|-----------|----|----------|
| DATE | BY | LIC. NO. |
| | | |
| | | |
| | | |
| | | |

MT PLEASANT AVE (ALSO KNOWN AS FROGTOWN RD)



BOROUGH OF WHARTON

ROUTE 15

W CLINTON ST

NORTH ST

ROCKAWAY TOWNSHIP

HIGHLAND AVE

TOWN OF DOVER

901

4.02
6.00 Ac

3
11.61 Ac±

4.01
2.19 Ac
TOWN OF DOVER
(EXEMPTED)

2
5.32 Ac±

6
22.795 Ac

SHEET 16

SHEET 16

SHEET 8

SHEET 15

NEW JERSEY DEPARTMENT OF THE TREASURY
DIVISION OF TAXATION
PROPERTY ADMINISTRATION
APPROVED AS SHOWN ACCORDING TO THE AUTHORITY OF
N.J.A.C. 17:27 - 1.10 & 1.11
JULIUS J. BILLY, CHIEF OF BUREAU OF TAXATION
Thomas J. Billy (L.S.)
THOMAS J. BILLY, CHIEF OF BUREAU OF TAXATION
Santo C. DiDonato, SUPERVISING FIELD REPRESENTATIVE
DATE: SEP 26 2008 SERIAL NO. 927

TAX MAP
TOWN OF DOVER

MORRIS COUNTY SCALE: 1" = 100'

NEW JERSEY DATE: JUNE 2007

ARNOLD W. BARNETT
PROFESSIONAL ENGINEER AND LAND SURVEYOR
NEW JERSEY LICENSE NO 14987
850 SO. WHITE HORSE PIKE
HAMMONTON, NEW JERSEY 08037
COA# 24GA27973800

* THIS SHEET HAS BEEN DRAWN USING COMPUTER AIDED DRAFTING/
DESIGN (CAD/D) AND COORDINATE GEOMETRY (COGO).

| REVISIONS | | |
|-----------|----|----------|
| DATE | BY | LIC. NO. |
| | | |
| | | |
| | | |
| | | |

SHEET 4

SHEET 11

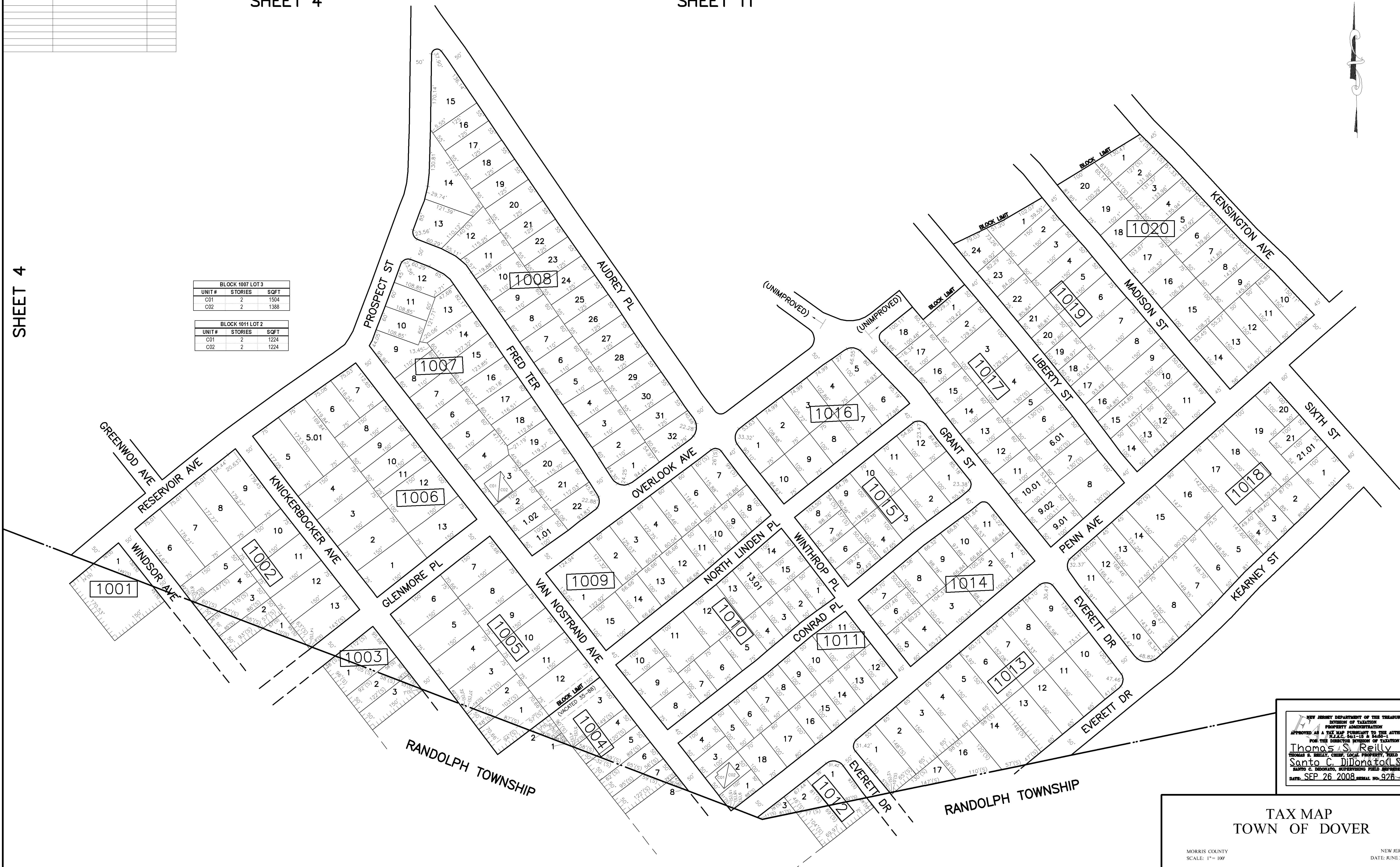
SHEET 18

SHEET 17

| BLOCK 1007 LOT 3 | | |
|------------------|---------|------|
| UNIT # | STORIES | SQFT |
| C01 | 2 | 1504 |
| C02 | 2 | 1388 |

| BLOCK 1014 LOT 2 | | |
|------------------|---------|------|
| UNIT # | STORIES | SQFT |
| C01 | 2 | 1224 |
| C02 | 2 | 1224 |

SHEET 4



NEW JERSEY DEPARTMENT OF THE TREASURY
 DIVISION OF TAXATION
 PROPERTY ADMINISTRATION
 APPROVED AS A TAX MAP PURSUANT TO THE AUTHORITY OF
 T.A.C. 17:27-1.3 & 1.4-1.5
 FOR THE DIRECTOR DIVISION OF TAXATION
 Thomas S. Reilly (L.S.)
 Thomas S. Reilly, Chief, Local Property, Field Assistance
 Santo C. DiDonato (L.S.)
 Santo C. DiDonato, Supervising Field Representative
 DATE: SEP 26 2008 SERIAL NO. 928

TAX MAP
 TOWN OF DOVER

MORRIS COUNTY
 SCALE: 1" = 100'

NEW JERSEY
 DATE: JUNE 2007

ARNOLD W. BARNETT

PROFESSIONAL ENGINEER AND LAND SURVEYOR
 NEW JERSEY LICENSE NO 14987
 850 SO. WHITE HORSE PIKE
 HAMMONTON, NEW JERSEY 08037
 COA# 24GA2797300

* THIS SHEET HAS BEEN DRAWN USING COMPUTER AIDED DRAFTING/
 DESIGN (CAD/D) AND COORDINATE GEOMETRY (CDO).

| REVISIONS | | |
|-----------|----|----------|
| DATE | BY | LIC. NO. |
| | | |
| | | |
| | | |
| | | |

SHEET 4

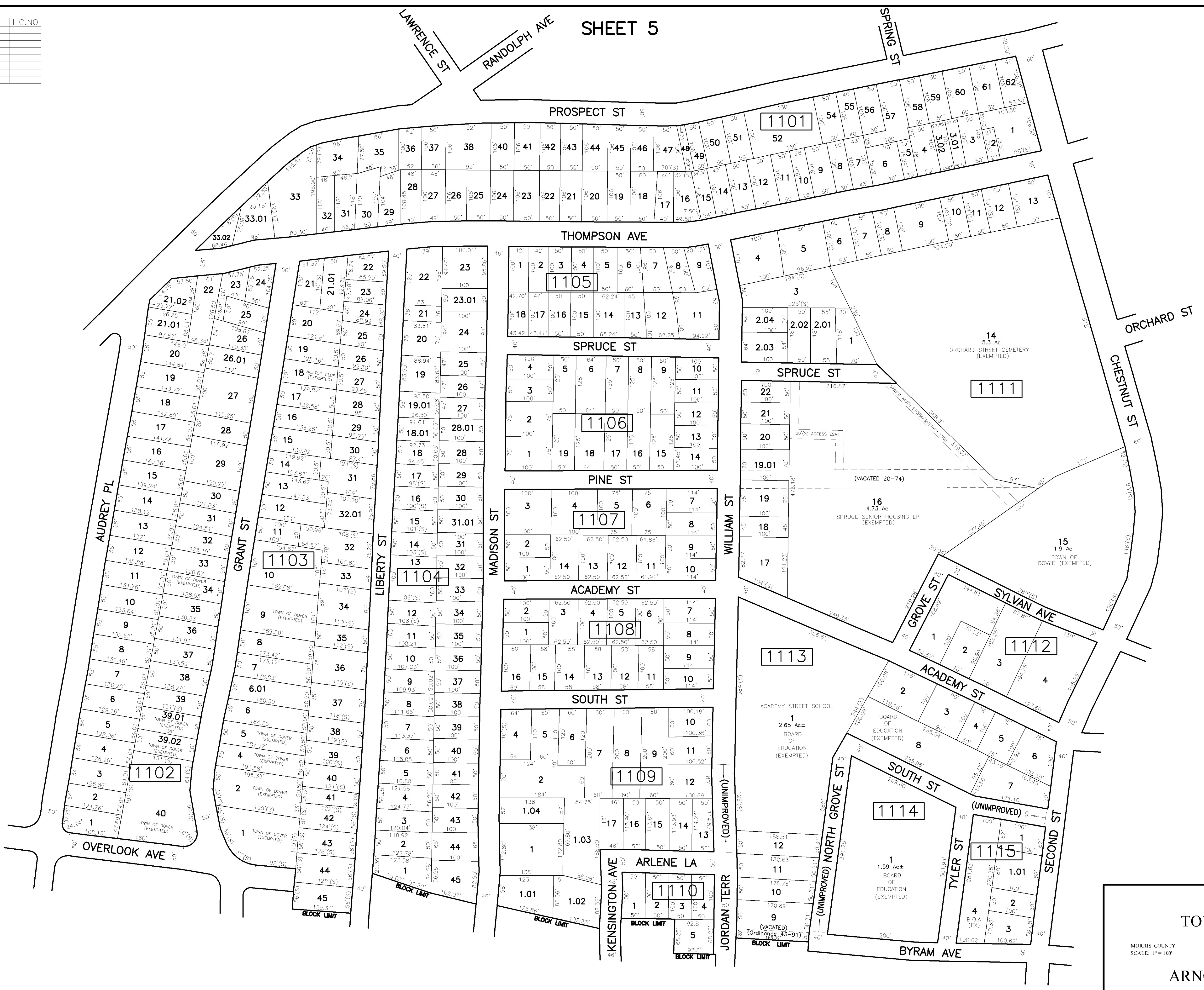
SHEET 10

SHEET 18

SHEET 5

SHEET 12

SHEET 18



SHEET 10

SHEET 18

* THIS SHEET HAS BEEN DRAWN USING COMPUTER AIDED DRAFTING/ DESIGN (CAD/D) AND COORDINATE GEOMETRY (COGO).

NEW JERSEY DEPARTMENT OF THE TREASURY
 DIVISION OF TAXATION
 PROPERTY ADMINISTRATION
 APPROVED AS A TAX MAP SUBMITTANT TO THE AUTHORITY OF
 N.J.A.C. 17:27-15 & 16-17
 FOR THE DIRECTOR DIVISION OF TAXATION
Thomas S. Reilly (L.S.)
 TOWN & COUNTY LOCAL PROPERTY FIELD ASSISTANCE
Santo C. DiDonato (L.S.)
 COUNTY SUPERVISOR FIELD REPRESENTATIVE
 DATE: SEP 26 2008 SERIAL NO. 926

TAX MAP
TOWN OF DOVER

MORRIS COUNTY
 SCALE: 1" = 100'

NEW JERSEY
 DATE: JUNE 2007

ARNOLD W. BARNETT

PROFESSIONAL ENGINEER AND LAND SURVEYOR
 NEW JERSEY LICENSE NO. 14987
 850 SO. WHITE HORSE PIKE
 HAMMONTON, NEW JERSEY 08037
 COA# 24GA2797300

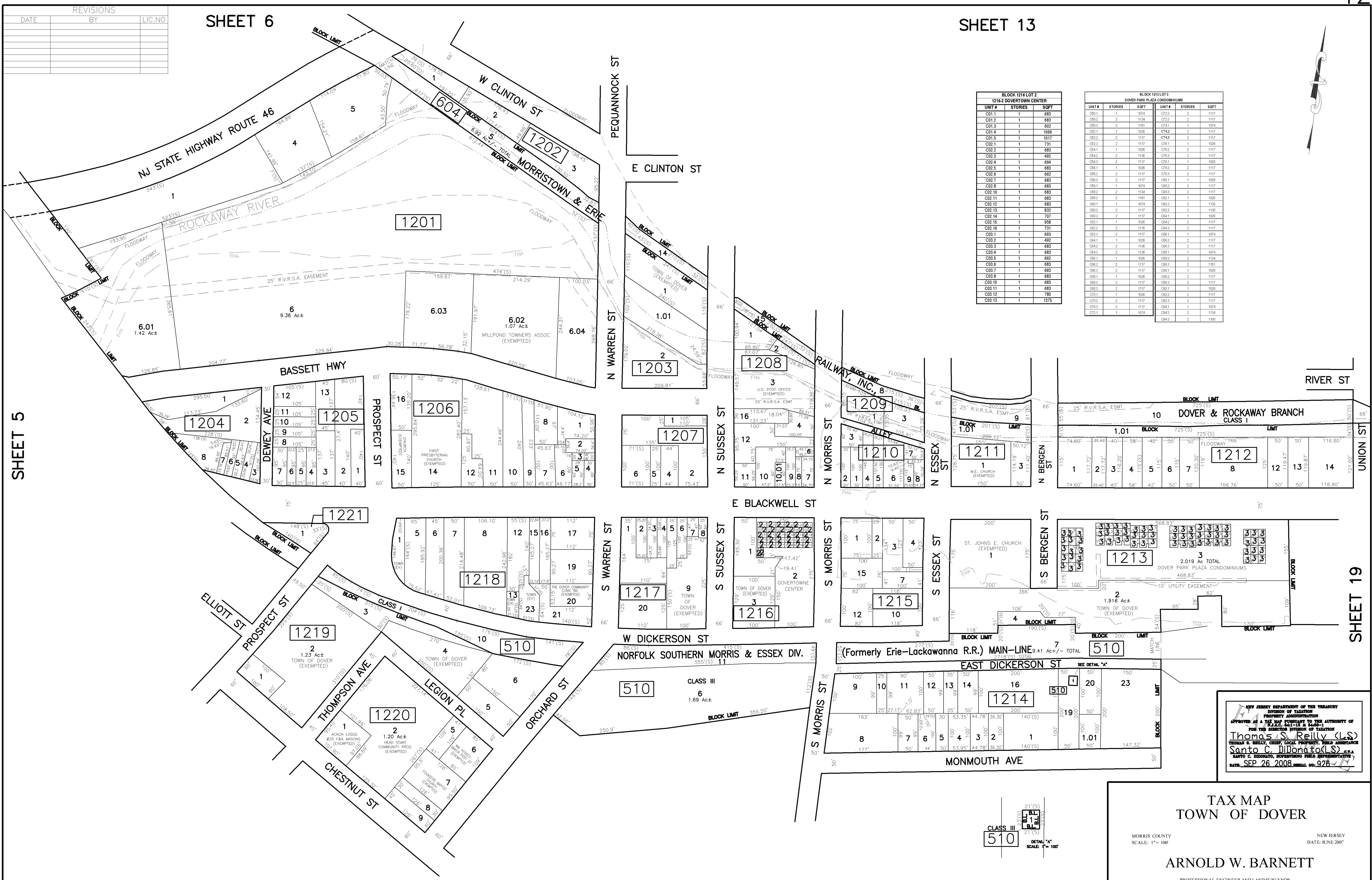
| REVISIONS | | |
|-----------|----|----------|
| DATE | BY | LIC. NO. |
| | | |
| | | |
| | | |

SHEET 6

SHEET 13

SHEET 5

SHEET 19



BLOCK 1216 LOT 2
1216-2 DOVERTOWN CENTER

| UNIT # | STORIES | SQFT |
|--------|---------|------|
| C01.1 | 1 | 683 |
| C01.2 | 1 | 683 |
| C01.3 | 1 | 902 |
| C01.4 | 1 | 1066 |
| C01.5 | 1 | 1017 |
| C02.1 | 1 | 731 |
| C02.2 | 1 | 683 |
| C02.3 | 1 | 492 |
| C02.4 | 1 | 664 |
| C02.5 | 1 | 683 |
| C02.6 | 1 | 682 |
| C02.7 | 1 | 683 |
| C02.8 | 1 | 683 |
| C02.9 | 1 | 683 |
| C02.10 | 1 | 683 |
| C02.11 | 1 | 683 |
| C02.12 | 1 | 683 |
| C02.13 | 1 | 832 |
| C02.14 | 1 | 707 |
| C02.15 | 1 | 958 |
| C02.16 | 1 | 731 |
| C03.1 | 1 | 683 |
| C03.2 | 1 | 492 |
| C03.3 | 1 | 683 |
| C03.4 | 1 | 683 |
| C03.5 | 1 | 682 |
| C03.6 | 1 | 683 |
| C03.7 | 1 | 683 |
| C03.8 | 1 | 683 |
| C03.9 | 1 | 683 |
| C03.10 | 1 | 683 |
| C03.11 | 1 | 683 |
| C03.12 | 1 | 788 |
| C03.13 | 1 | 1375 |

BLOCK 1213 LOT 3
DOVER PARK PLAZA CONDOMINIUMS

| UNIT # | STORIES | SQFT | UNIT # | STORIES | SQFT |
|--------|---------|------|--------|---------|------|
| C05.1 | 1 | 874 | C02.2 | 2 | 1117 |
| C05.2 | 2 | 1134 | C02.3 | 2 | 1117 |
| C05.3 | 2 | 1151 | C04.1 | 1 | 874 |
| C05.4 | 1 | 874 | C04.2 | 2 | 1117 |
| C05.5 | 2 | 1117 | C04.3 | 2 | 1117 |
| C05.6 | 1 | 874 | C05.1 | 1 | 874 |
| C05.7 | 1 | 874 | C05.2 | 2 | 1117 |
| C05.8 | 2 | 1136 | C05.3 | 2 | 1117 |
| C05.9 | 2 | 1117 | C05.4 | 1 | 874 |
| C05.10 | 2 | 1117 | C05.5 | 2 | 1117 |
| C05.11 | 1 | 874 | C05.6 | 2 | 1117 |
| C05.12 | 2 | 1134 | C05.7 | 2 | 1117 |
| C05.13 | 2 | 1151 | C05.8 | 1 | 874 |
| C05.14 | 1 | 874 | C05.9 | 2 | 1117 |
| C05.15 | 2 | 1117 | C05.10 | 2 | 1117 |
| C05.16 | 2 | 1117 | C05.11 | 1 | 874 |
| C05.17 | 2 | 1117 | C05.12 | 2 | 1136 |
| C05.18 | 2 | 1117 | C05.13 | 2 | 1136 |
| C05.19 | 2 | 1117 | C05.14 | 1 | 874 |
| C05.20 | 2 | 1117 | C05.15 | 1 | 874 |
| C05.21 | 1 | 874 | C05.16 | 2 | 1117 |
| C05.22 | 2 | 1117 | C05.17 | 2 | 1117 |
| C05.23 | 2 | 1117 | C05.18 | 2 | 1136 |
| C05.24 | 1 | 874 | C05.19 | 2 | 1117 |
| C05.25 | 2 | 1136 | C05.20 | 2 | 1117 |
| C05.26 | 2 | 1117 | C05.21 | 2 | 1117 |
| C05.27 | 2 | 1117 | C05.22 | 2 | 1136 |
| C05.28 | 2 | 1117 | C05.23 | 2 | 1117 |
| C05.29 | 2 | 1117 | C05.24 | 1 | 874 |
| C05.30 | 2 | 1117 | C05.25 | 2 | 1117 |
| C05.31 | 1 | 874 | C05.26 | 2 | 1117 |
| C05.32 | 2 | 1117 | C05.27 | 2 | 1117 |
| C05.33 | 2 | 1117 | C05.28 | 2 | 1117 |
| C05.34 | 1 | 874 | C05.29 | 2 | 1117 |
| C05.35 | 2 | 1117 | C05.30 | 2 | 1117 |
| C05.36 | 2 | 1117 | C05.31 | 2 | 1117 |
| C05.37 | 2 | 1117 | C05.32 | 2 | 1117 |
| C05.38 | 2 | 1117 | C05.33 | 2 | 1117 |
| C05.39 | 2 | 1117 | C05.34 | 1 | 874 |
| C05.40 | 2 | 1117 | C05.35 | 2 | 1117 |
| C05.41 | 1 | 874 | C05.36 | 2 | 1117 |
| C05.42 | 2 | 1117 | C05.37 | 2 | 1117 |
| C05.43 | 2 | 1117 | C05.38 | 2 | 1117 |
| C05.44 | 2 | 1117 | C05.39 | 2 | 1117 |
| C05.45 | 2 | 1117 | C05.40 | 2 | 1117 |

SHEET 11

SHEET 18

* THIS SHEET HAS BEEN DRAWN USING COMPUTER AIDED DRAFTING/ DESIGN (CAD/D) AND COORDINATE GEOMETRY (COGO).

NEW JERSEY DEPARTMENT OF THE TREASURY
DIVISION OF TAXATION
PROPERTY ADMINISTRATION
APPROVED AS A TAX MAP PURSUANT TO THE AUTHORITY OF
NJAC 17:27, 17:28 & 17:29
FOR THE DIVISION OF TAXATION
Thomas S. Reilly (L.S.)
THOMAS S. REILLY, CHIEF, LOCAL PROPERTY TAXES DIVISION
Santo C. DiDonato (L.S.)
SANTO C. DIDONATO, SUPERVISING FIELD REPRESENTATIVE
DATE: SEP 26 2008 SERIAL NO. 926

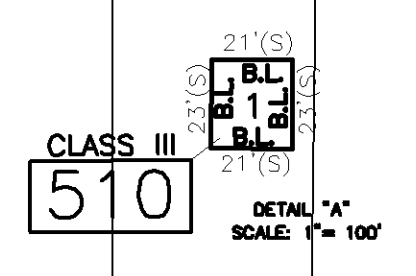
TAX MAP TOWN OF DOVER

MORRIS COUNTY SCALE: 1" = 100'

NEW JERSEY DATE: JUNE 2007

ARNOLD W. BARNETT

PROFESSIONAL ENGINEER AND LAND SURVEYOR
NEW JERSEY LICENSE NO. 14987
850 SO. WHITE HORSE PIKE
HAMMONTON, NEW JERSEY 08037
COA# 24GA2797300

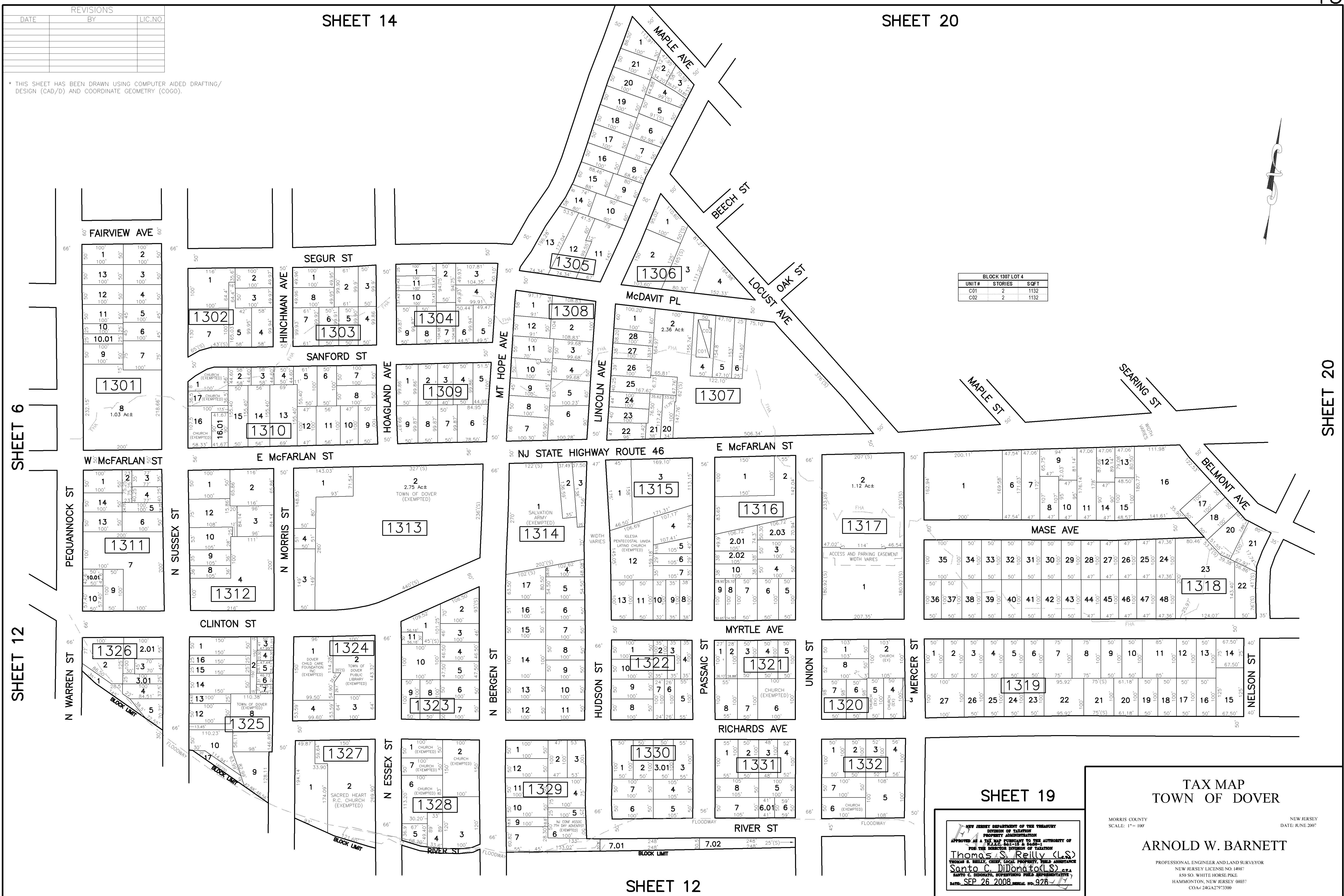


| REVISIONS | | |
|-----------|----|--------|
| DATE | BY | LIC.NO |
| | | |
| | | |
| | | |

SHEET 14

SHEET 20

* THIS SHEET HAS BEEN DRAWN USING COMPUTER AIDED DRAFTING/ DESIGN (CAD/D) AND COORDINATE GEOMETRY (COGO).



SHEET 6

SHEET 12

SHEET 20

SHEET 19

TAX MAP TOWN OF DOVER

MORRIS COUNTY
SCALE: 1"= 100'

NEW JERSEY
DATE: JUNE 2007


ARNOLD W. BARNETT
PROFESSIONAL ENGINEER AND LAND SURVEYOR
NEW JERSEY LICENSE NO 14987
850 SO. WHITE HORSE PIKE
HAMMONTON, NEW JERSEY 08037
COA# 24GA2797300

NEW JERSEY DEPARTMENT OF THE TREASURY
DIVISION OF TAXATION
PROPERTY ADMINISTRATION
APPROVED AS A TRUE AND CORRECT COPY FOR THE ATTORNEY GENERAL
FOR THE HONORABLE JUDGE OF TAXATION
Thomas S. Reilly (L.S.)
THOMAS S. REILLY, CHIEF, LOCAL PROPERTY TAX ADMINISTRATION
Santo C. DiDonato (L.S.)
SANTO C. DIDONATO, SUPERVISING FIELD REPRESENTATIVE
DATE: SEP 26 2008 SERIAL NO: 926

SHEET 12

SHEET 15

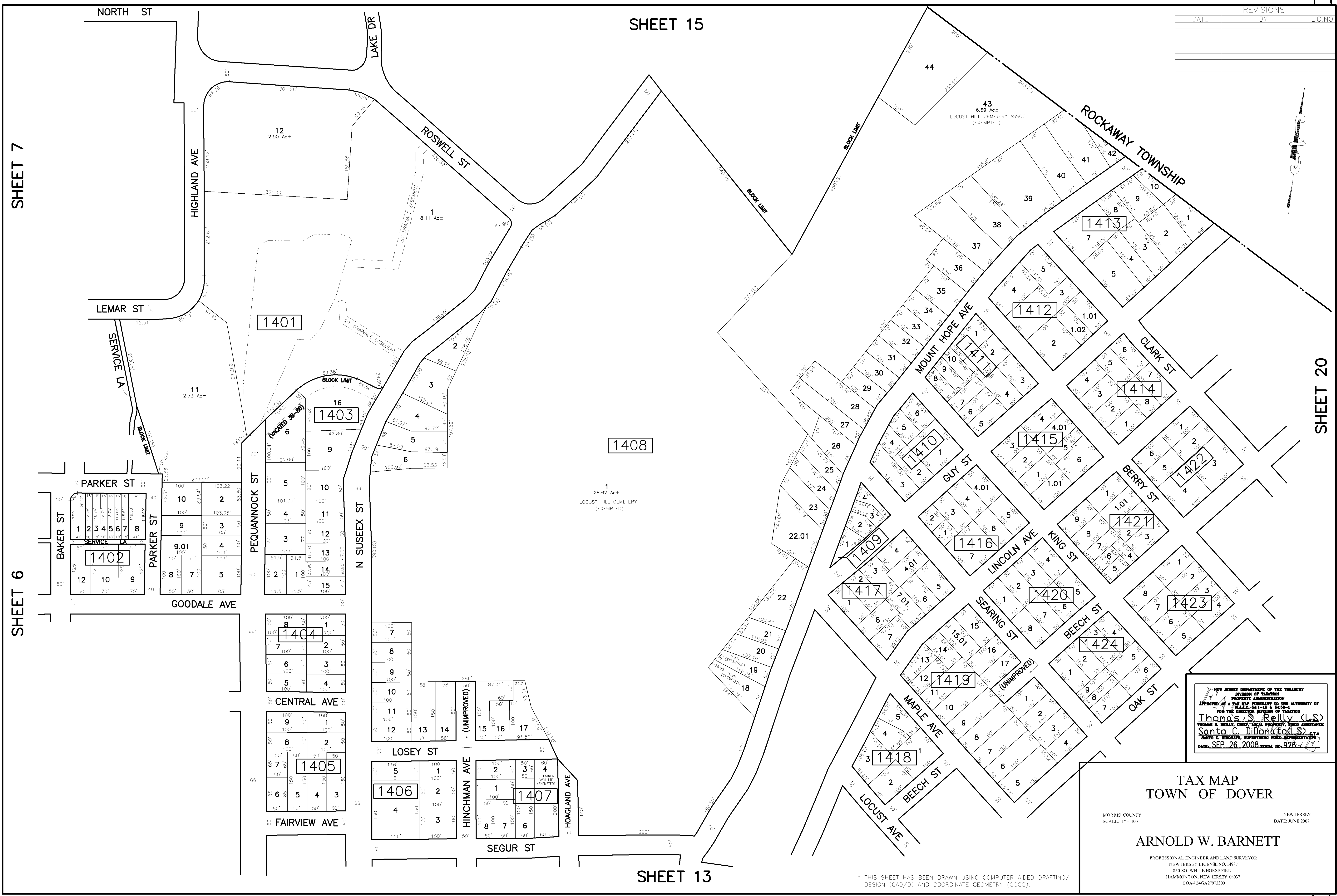
| REVISIONS | | |
|-----------|----|----------|
| DATE | BY | LIC. NO. |
| | | |
| | | |
| | | |
| | | |



SHEET 7

SHEET 6

SHEET 20



NEW JERSEY DEPARTMENT OF THE TREASURY
 DIVISION OF TAXATION
 PROPERTY ADMINISTRATION
 APPROVED AS A TAX MAP PURSUANT TO THE AUTHORITY OF
 N.J.A.C. 17:27-1.2 & 1.4
 FOR THE DIVISION OF TAXATION
Thomas S. Reilly (L.S.)
 MORRIS COUNTY, NEW JERSEY, PROFESSIONAL LAND SURVEYOR
Santo C. DiDonato (L.S.)
 MORRIS COUNTY, NEW JERSEY, PROFESSIONAL LAND SURVEYOR
 DATE: SEP. 26, 2008 SERIAL NO. 926

TAX MAP
TOWN OF DOVER

MORRIS COUNTY
 SCALE: 1" = 100'

NEW JERSEY
 DATE: JUNE 2007

ARNOLD W. BARNETT
 PROFESSIONAL ENGINEER AND LAND SURVEYOR
 NEW JERSEY LICENSE NO. 14987
 850 SO. WHITE HORSE PIKE
 HAMMONTON, NEW JERSEY 08037
 COA# 24GA2797300

* THIS SHEET HAS BEEN DRAWN USING COMPUTER AIDED DRAFTING/
 DESIGN (CAD/D) AND COORDINATE GEOMETRY (CDGO).

SHEET 13

| REVISIONS | | |
|-----------|----|----------|
| DATE | BY | LIC. NO. |
| | | |
| | | |
| | | |
| | | |
| | | |

SHEET 16

SHEET 8

SHEET 7

SHEET 14

ROCKAWAY TOWNSHIP

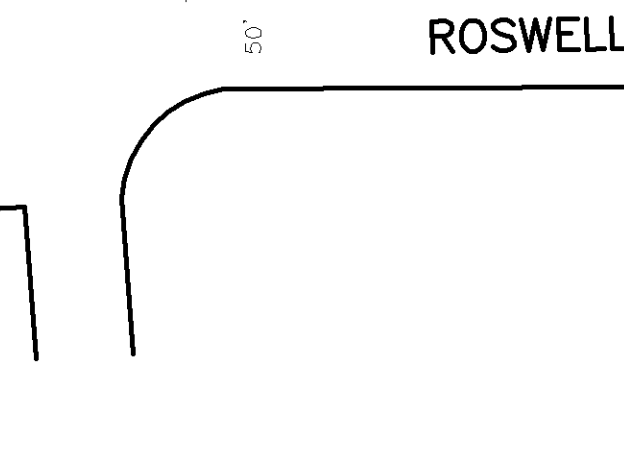
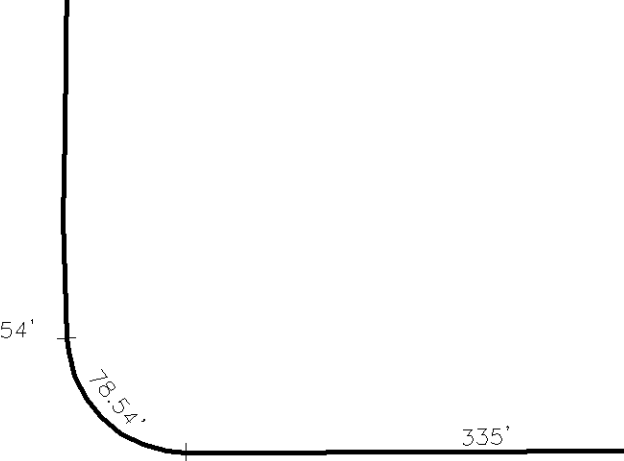
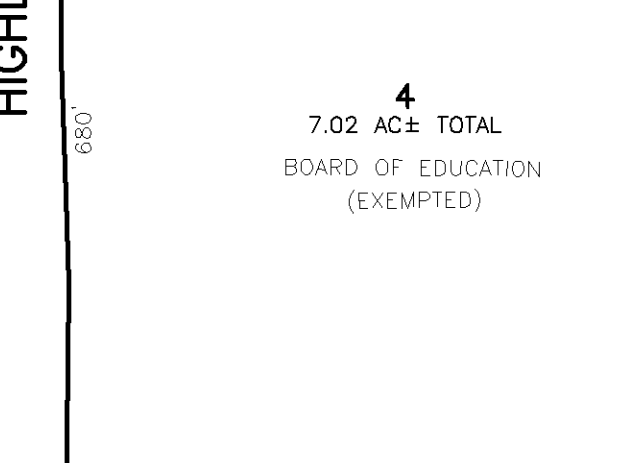

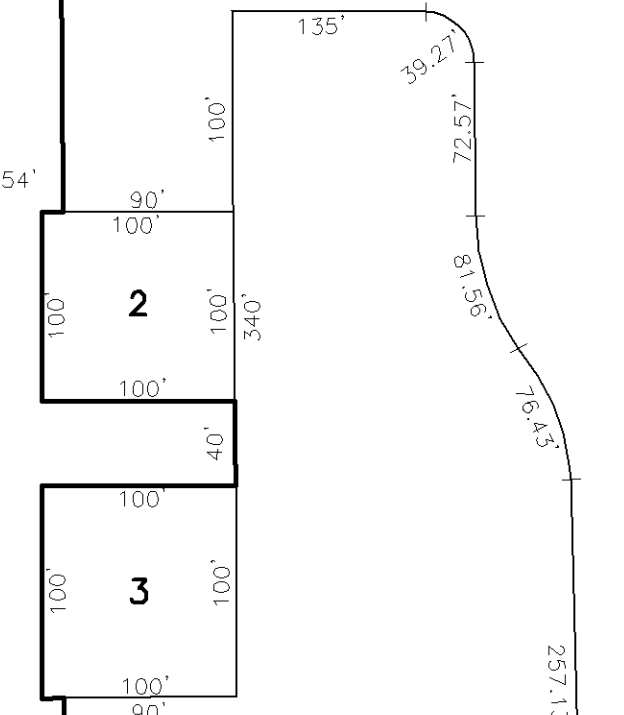
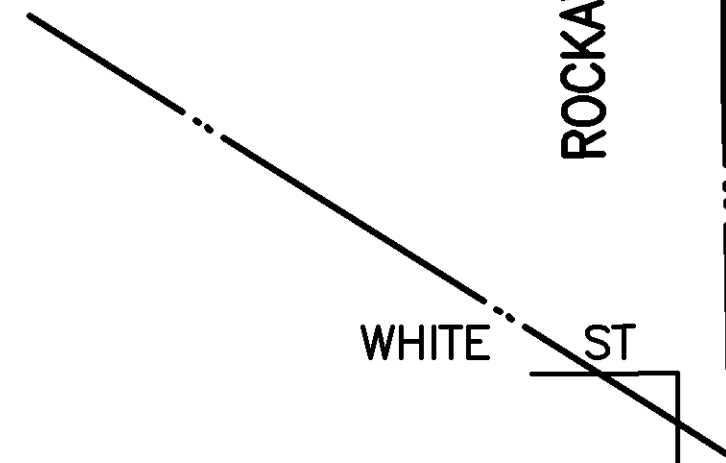
ROCKAWAY TOWNSHIP

WHITE ST
 GRACE ST
 SICKLE ST
 LEONARD ST
 CENTER ST
 NORTH ST
 ROSWELL ST

HIGHLAND AVE

N SUSSEX ST

SHEET 14



1
 43.54 AC± TOTAL
 BOARD OF EDUCATION
 (EXEMPTED)
 1501

4
 7.02 AC± TOTAL
 BOARD OF EDUCATION
 (EXEMPTED)

1.02
 22.00 AC±
 TOWN OF DOVER
 (EXEMPTED)

1.04
 7.24 AC TOTAL

1.03
 31.70 AC TOTAL

LAKE DR (UNIMPROVED)

BOWLBY POND

901

MATCH LINE

MATCH LINE

BLOCK LIMIT

BLOCK LIMIT

BLOCK LIMIT

BLOCK LIMIT

BLOCK LIMIT

CONSERVATION EASEMENT

15' JERSEY CENTRAL
 POWER AND LIGHT COMPANY ESMT

15' JERSEY CENTRAL
 AND LIGHT COMPANY ESMT

15' JERSEY CENTRAL
 AND LIGHT COMPANY ESMT

40' UTILITY EASEMENT

20' WATERLINE EASEMENT

20' DRAINAGE ESMT

15' SANITARY SEWER EASEMENT
 20' DRAINAGE EASEMENT

NEW JERSEY DEPARTMENT OF THE TREASURY
 DIVISION OF TAXATION
 PROPERTY ADMINISTRATION
 APPROVED AS A TAX MAP PURSUANT TO THE AUTHORITY OF
 N.J.A.C. 17:27 & 17:28
 FOR THE DEPARTMENT DIVISION OF TAXATION
 Thomas S. Reilly (L.S.)
 Thomas S. Reilly, Chief, Local Property Taxes Assurance
 Santo C. DiDonato (L.S.)
 Santo C. DiDonato, Supervising Field Representative
 DATE: SEP 26 2008 SERIAL NO. 928

TAX MAP
 TOWN OF DOVER

MORRIS COUNTY
 SCALE: 1" = 100'

NEW JERSEY
 DATE: JUNE 2007

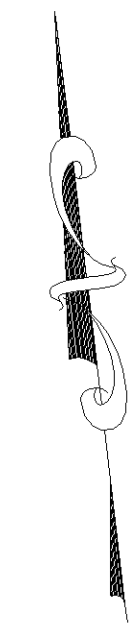
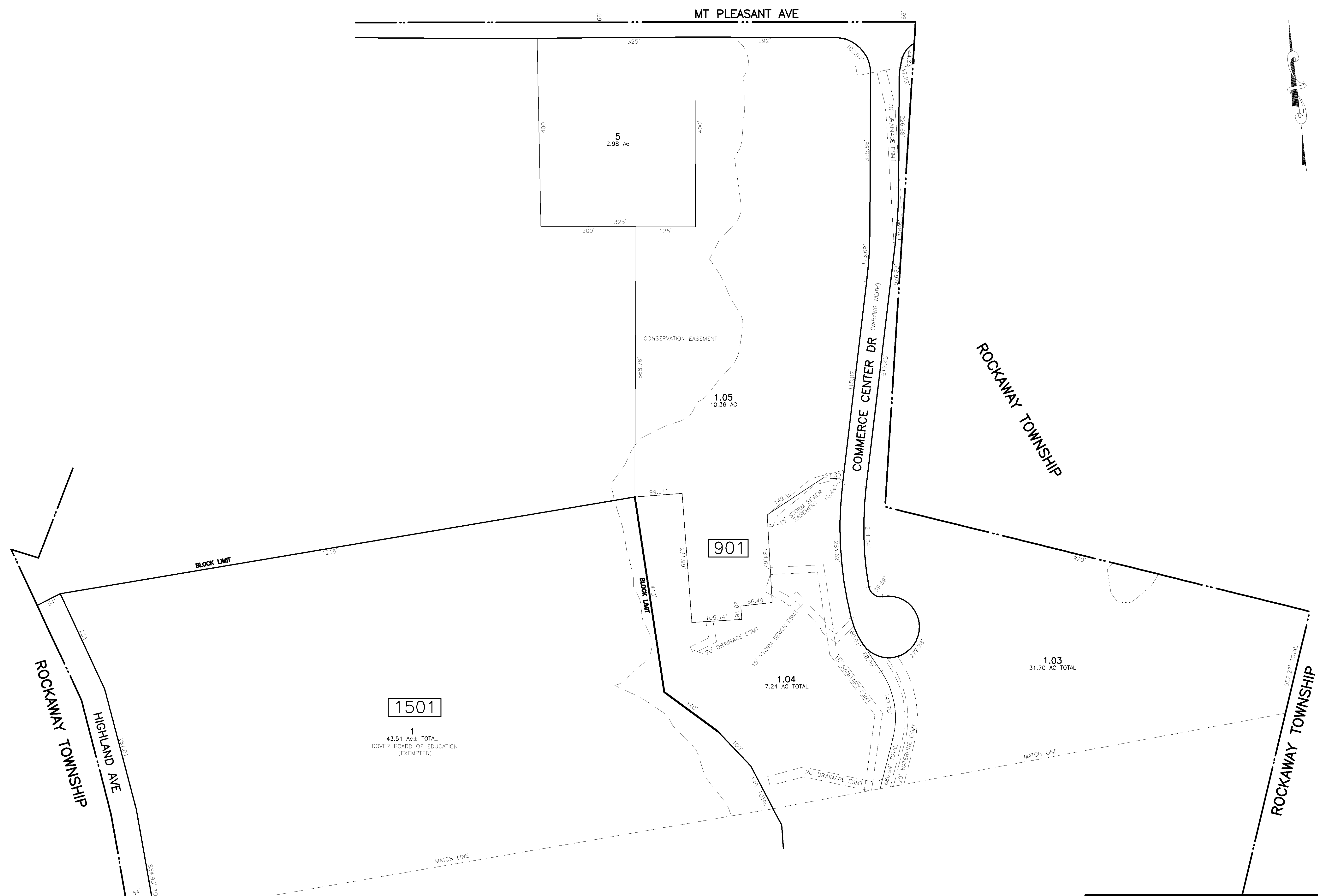
ARNOLD W. BARNETT

PROFESSIONAL ENGINEER AND LAND SURVEYOR
 NEW JERSEY LICENSE NO 14987
 850 SO. WHITE HORSE PIKE
 HAMMONTON, NEW JERSEY 08037
 COA# 24GA2797300

* THIS SHEET HAS BEEN DRAWN USING COMPUTER AIDED DRAFTING/
 DESIGN (CAD/D) AND COORDINATE GEOMETRY (COGO).

| REVISIONS | | |
|-----------|----|----------|
| DATE | BY | LIC. NO. |
| | | |
| | | |
| | | |
| | | |
| | | |
| | | |

SHEET 9



* THIS SHEET HAS BEEN DRAWN USING COMPUTER AIDED DRAFTING/
DESIGN (CAD/D) AND COORDINATE GEOMETRY (COGO).

SHEET 15

NEW JERSEY DEPARTMENT OF THE TREASURY
DIVISION OF TAXATION
PROPERTY ADMINISTRATION
APPROVED AS A TAX MAP PURSUANT TO THE AUTHORITY OF
N.J.A.C. 17:27-10 & 17:27-11
FOR THE DIRECTOR DIVISION OF TAXATION
Thomas S. Rilly (L.S.)
THOMAS S. RILLY, CHIEF, LOCAL PROPERTY FIELD ASSISTANCE
Santo C. DiDonato (L.S.) C.P.A.
SANTO C. DIDONATO, SUPERVISING FIELD REPRESENTATIVE
DATE: **SEP 26 2008** SERIAL NO. **928**

**TAX MAP
TOWN OF DOVER**

MORRIS COUNTY
SCALE: 1" = 100'

NEW JERSEY
DATE: JUNE 2007

ARNOLD W. BARNETT

PROFESSIONAL ENGINEER AND LAND SURVEYOR
NEW JERSEY LICENSE NO 14987
850 SO. WHITE HORSE PIKE
HAMMONTON, NEW JERSEY 08037
COA# 24GA2793300

| REVISIONS | | |
|-----------|----|----------|
| DATE | BY | LIC. NO. |
| | | |
| | | |
| | | |
| | | |

SHEET 18

SHEET 21

SHEET 18

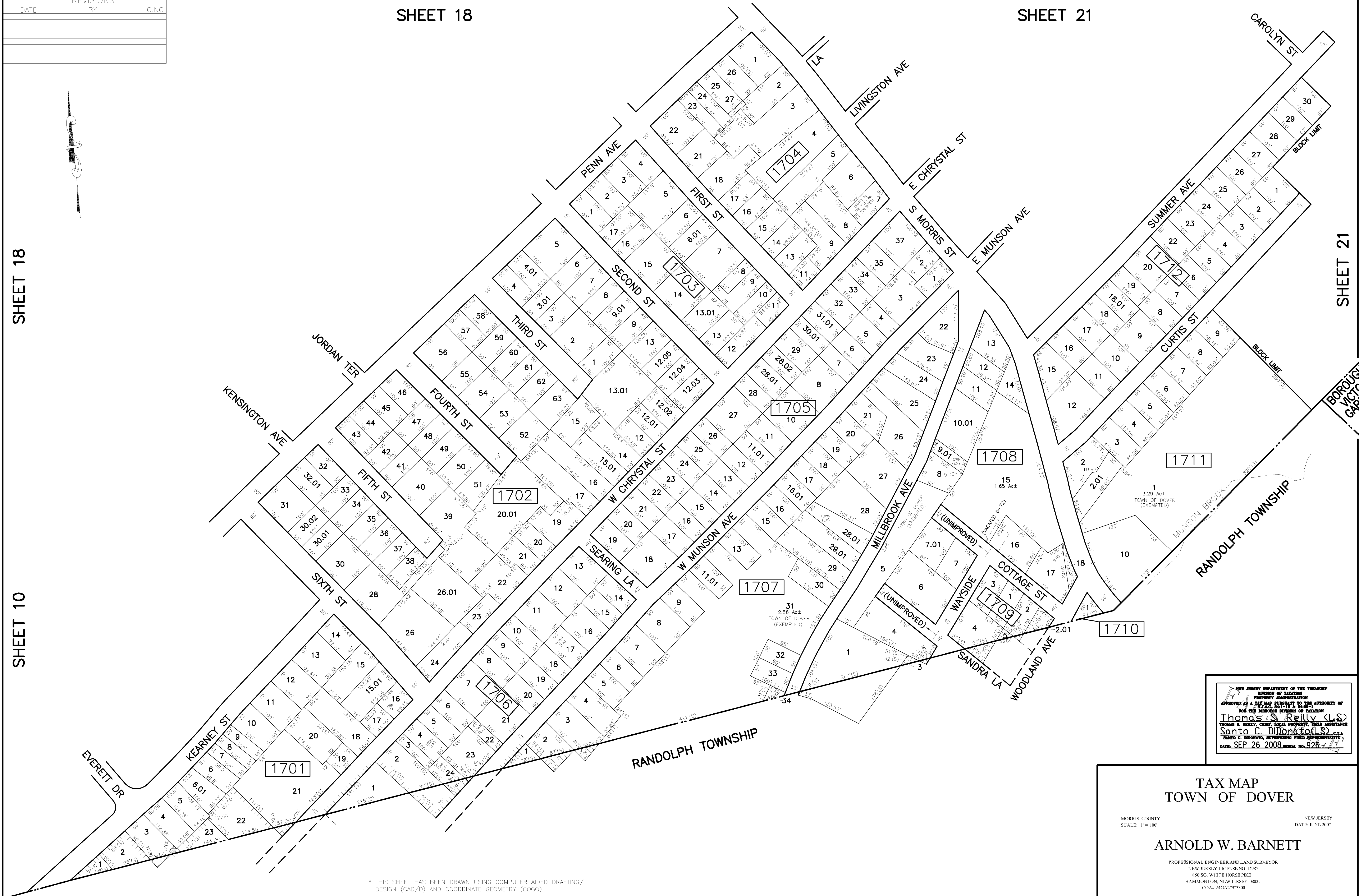
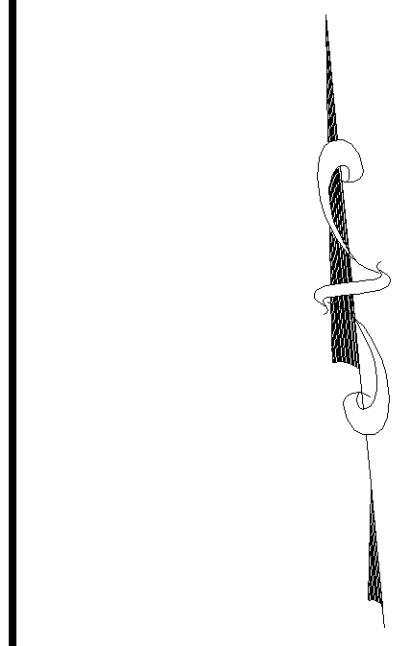
SHEET 10

SHEET 21

BOROUGH OF
FACTORY
GARDENS

RANDOLPH TOWNSHIP

RANDOLPH TOWNSHIP



NEW JERSEY DEPARTMENT OF THE TREASURY
DIVISION OF TAXATION
PROPERTY ADMINISTRATION
APPROVED AS A TAX MAP PURSUANT TO THE AUTHORITY OF
P.L. 2007-11, P.L. 2007-12 & P.L. 2008-11
FOR THE DIRECTOR, DIVISION OF TAXATION
Thomas S. Reilly (L.S.)
THOMAS S. REILLY, CHIEF, LOCAL PROPERTY, FIELD ASSISTANCE
Santo C. DiDonato (L.S.) C.S.A.
SANTO C. DIDONATO, SUPERVISING FIELD REPRESENTATIVE
DATE: SEP 26 2008 SERIAL NO. 928

TAX MAP
TOWN OF DOVER

MORRIS COUNTY
SCALE: 1" = 100'

NEW JERSEY
DATE: JUNE 2007


ARNOLD W. BARNETT

PROFESSIONAL ENGINEER AND LAND SURVEYOR
NEW JERSEY LICENSE NO 14987
850 SO. WHITE HORSE PIKE
HAMMONTON, NEW JERSEY 08037
COA# 24GA2973300

* THIS SHEET HAS BEEN DRAWN USING COMPUTER AIDED DRAFTING/
DESIGN (CAD/D) AND COORDINATE GEOMETRY (COGO).

| REVISIONS | | |
|-----------|----|----------|
| DATE | BY | LIC. NO. |
| | | |
| | | |
| | | |
| | | |

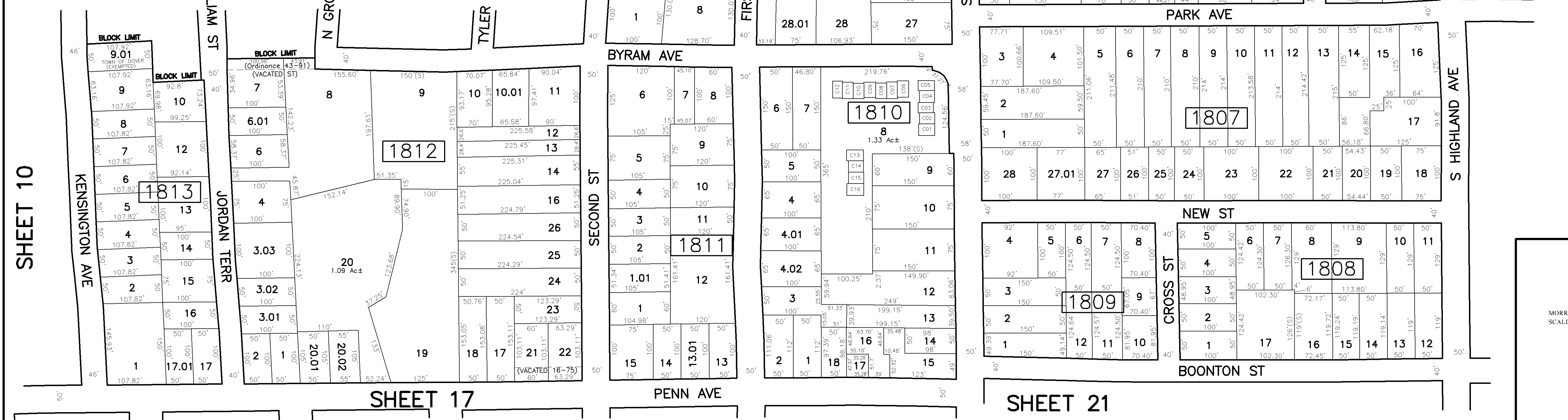
SHEET 12



SHEET 11

SHEET 10

SHEET 17



| UNIT # | STORIES | SQFT |
|--------|---------|------|
| C01 | 2 | 1200 |
| C02 | 2 | 1120 |
| C03 | 2 | 1176 |
| C04 | 2 | 1120 |
| C05 | 2 | 1200 |
| C06 | 2 | 1200 |
| C07 | 2 | 1120 |
| C08 | 2 | 1176 |
| C09 | 2 | 1120 |
| C10 | 2 | 1176 |
| C11 | 2 | 1200 |
| C12 | 2 | 1200 |
| C13 | 2 | 1200 |
| C14 | 2 | 1120 |
| C15 | 2 | 1120 |
| C16 | 2 | 1200 |

* THIS SHEET HAS BEEN DRAWN USING COMPUTER AIDED DRAFTING/ DESIGN (CAD/D) AND COORDINATE GEOMETRY (COGO).

NEW JERSEY DEPARTMENT OF THE TREASURY
 DIVISION OF TAXATION
 APPROVED AS A TAX MAP BY THE ATTORNEY GENERAL
 OF THE STATE OF NEW JERSEY
 THOMAS S. REILLY (L.S.)
 TRUMAN B. REILLY, CHIEF, LOCAL PROPERTY FIELD ASSISTANCE
 SANTI C. DIDOMATO (L.S.)
 DATE: SEP 26 2008 SERIAL NO. 926

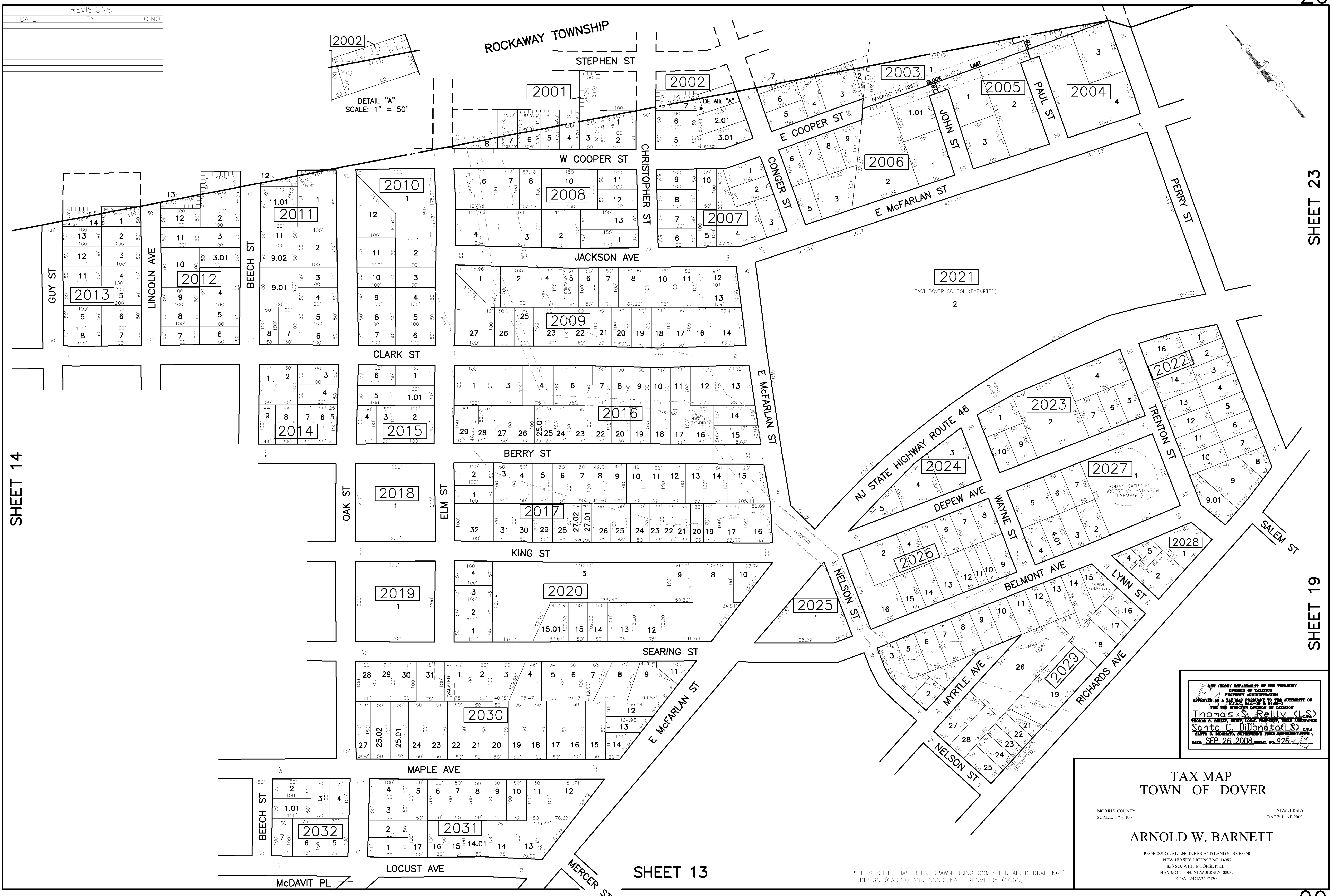
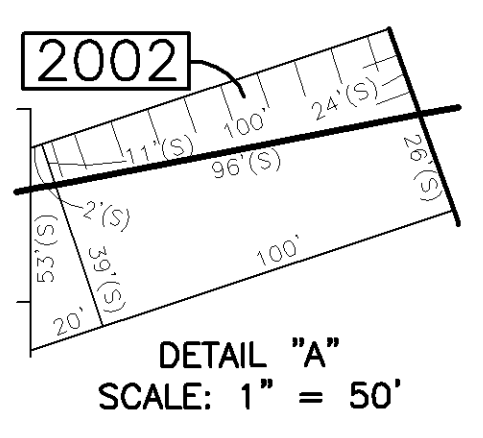
TAX MAP
 TOWN OF DOVER

MORRIS COUNTY
 SCALE: 1" = 100'

NEW JERSEY
 DATE: JUNE 2007

ARNOLD W. BARNETT
 PROFESSIONAL ENGINEER AND LAND SURVEYOR
 NEW JERSEY LICENSE NO. 14987
 850 SO. WHITE HORSE PIKE
 HAMMONTON, NEW JERSEY 08037
 COA# 24GA2793300

| REVISIONS | | |
|-----------|----|---------|
| DATE | BY | LIC.NO. |
| | | |
| | | |
| | | |
| | | |



NEW JERSEY DEPARTMENT OF THE TREASURY
 DIVISION OF TAXATION
 PROPERTY ADMINISTRATION
 APPROVED AS A TAX MAP SUBMITTED TO THE AUTHORITY OF
 THE BOARD OF TAXATION
 FOR THE DEPARTMENT OF TAXATION
Thomas S. Reilly (L.S.)
 Thomas S. Reilly, Chief, Local Property Field Assistance
Santo C. DiDonato (L.S.)
 Santo C. DiDonato, Supervising Field Representative
 DATE: SEP 26 2008 SERIAL NO.: 926

TAX MAP
TOWN OF DOVER

MORRIS COUNTY
 SCALE: 1" = 100'

NEW JERSEY
 DATE: JUNE 2007

ARNOLD W. BARNETT

PROFESSIONAL ENGINEER AND LAND SURVEYOR
 NEW JERSEY LICENSE NO. 14987
 850 SO. WHITE HORSE PIKE
 HAMMONTON, NEW JERSEY 08037
 COA# 24GA2973300

* THIS SHEET HAS BEEN DRAWN USING COMPUTER AIDED DRAFTING/
 DESIGN (CAD/D) AND COORDINATE GEOMETRY (CDO).

SHEET 14

SHEET 13


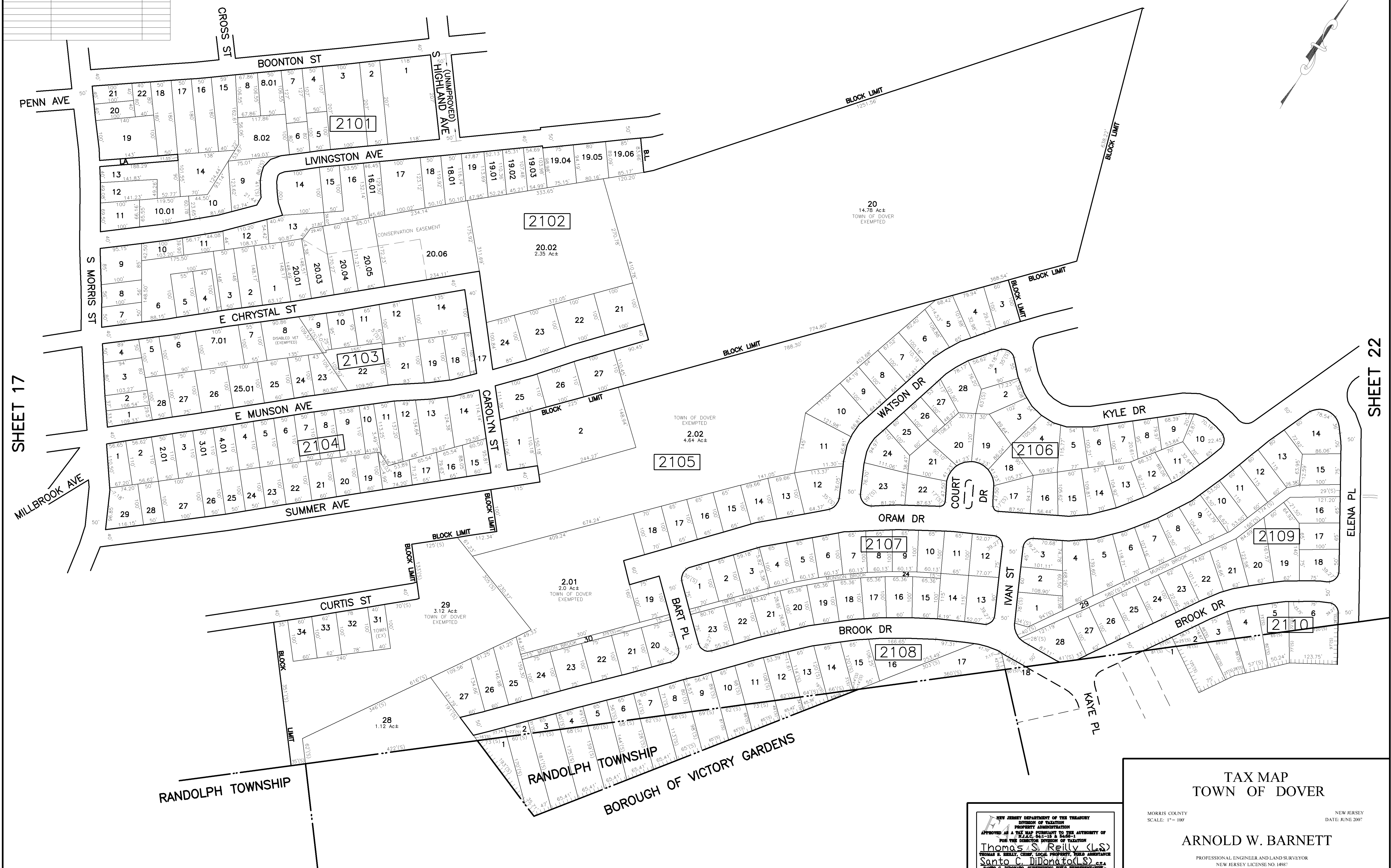
SHEET 23

SHEET 19

| REVISIONS | | |
|-----------|----|----------|
| DATE | BY | LIC. NO. |
| | | |
| | | |
| | | |
| | | |

SHEET 18

SHEET 19



SHEET 17

SHEET 22

* THIS SHEET HAS BEEN DRAWN USING COMPUTER AIDED DRAFTING/
 DESIGN (CAD/D) AND COORDINATE GEOMETRY (COGO).

NEW JERSEY DEPARTMENT OF THE TREASURY
 DIVISION OF TAXATION
 PROPERTY ADMINISTRATION
 APPROVED AS A TAX MAP PURSUANT TO THE AUTHORITY OF
 N.J.A.C. 17:27-19 & 20.001
 FOR THE DIRECTOR, DIVISION OF TAXATION
Thomas S. Reilly (L.S.)
 THOMAS S. REILLY, CHIEF, LOCAL PROPERTY, TOWN ASSISTANCE
Santo C. DiDonato (L.S.)
 SANTO C. DIDONATO, SUPERVISING FIELD REPRESENTATIVE
 DATE: SEP 26 2008 SERIAL NO. 926

TAX MAP
 TOWN OF DOVER

MORRIS COUNTY
 SCALE: 1" = 100'

NEW JERSEY
 DATE: JUNE 2007

ARNOLD W. BARNETT

PROFESSIONAL ENGINEER AND LAND SURVEYOR
 NEW JERSEY LICENSE NO. 14987
 850 SO. WHITE HORSE PIKE
 HAMMONTON, NEW JERSEY 08037
 COA# 24GA2793300

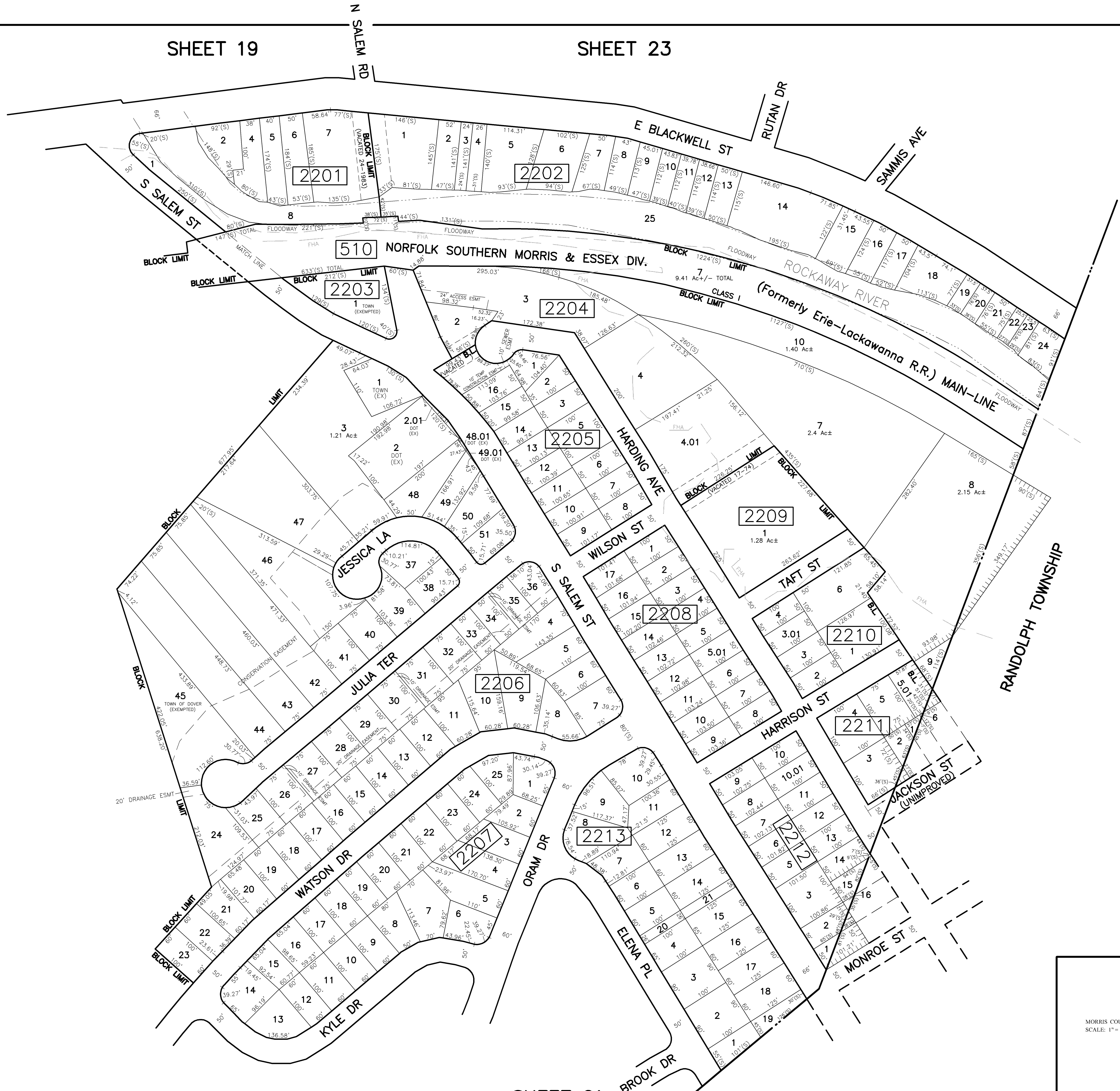
| REVISIONS | | |
|-----------|----|----------|
| DATE | BY | LIC. NO. |
| | | |
| | | |
| | | |
| | | |

SHEET 19

SHEET 23

SHEET 19

SHEET 21



NEW JERSEY DEPARTMENT OF THE TREASURY
 DIVISION OF TAXATION
 PROPERTY ADMINISTRATION
 APPROVED AS A TAX MAP PURSUANT TO THE AUTHORITY OF
 P.L. 2007-15 § 4-2.1
 FOR THE DIRECTOR, DIVISION OF TAXATION
Thomas S. Reilly (L.S.)
 THOMAS S. REILLY, CERT. LOCAL PROPERTY FIELD ASSISTANT
Santo C. DiDonato (L.S.)
 SANTO C. DIDONATO, SUPERVISING FIELD REPRESENTATIVE
 DATE: SEP. 26, 2008 SERIAL NO. 9276

**TAX MAP
 TOWN OF DOVER**

MORRIS COUNTY
 SCALE: 1" = 100'

NEW JERSEY
 DATE: JUNE 2007


ARNOLD W. BARNETT

PROFESSIONAL ENGINEER AND LAND SURVEYOR
 NEW JERSEY LICENSE NO. 14987
 850 SO. WHITE HORSE PIKE
 HAMMONTON, NEW JERSEY 08037
 COA# 24GA27973300

* THIS SHEET HAS BEEN DRAWN USING COMPUTER AIDED DRAFTING/
 DESIGN (CAD/D) AND COORDINATE GEOMETRY (COGO).

SHEET 21

| REVISIONS | | |
|-----------|----|--------|
| DATE | BY | LIC.NO |
| | | |
| | | |
| | | |
| | | |



SHEET 20

SHEET 19



| BLOCK 2316 LOT 3 | | |
|------------------|---------|------|
| UNIT# | STORIES | SQFT |
| C01 | 2 | 1256 |
| C02 | 2 | 1256 |

NEW JERSEY DEPARTMENT OF THE TREASURY
 DIVISION OF TAXATION
 PROPERTY ADMINISTRATION
 APPROVED AS A TAX MAP PURSUANT TO THE AUTHORITY OF
 N.J.A.C. 17:27-18 & 18-21
 FOR THE DIRECTOR DIVISION OF TAXATION
Thomas S. Reilly (L.S.)
 THOMAS S. REILLY, CHIEF, LOCAL PROPERTY, FIELD ASSISTANCE
Santo C. DiDonato (L.S.) C.E.A.
 SANTO C. DIDONATO, SUPERVISING FIELD REPRESENTATIVE
 DATE: SEP 26 2008 SERIAL NO. 928

TAX MAP
TOWN OF DOVER

MORRIS COUNTY
 SCALE: 1" = 100'

NEW JERSEY
 DATE: JUNE 2007

ARNOLD W. BARNETT

PROFESSIONAL ENGINEER AND LAND SURVEYOR
 NEW JERSEY LICENSE NO. 14987
 850 SO. WHITE HORSE PIKE
 HAMMONTON, NEW JERSEY 08037
 COA# 24GA2797300

SHEET 22

* THIS SHEET HAS BEEN DRAWN USING COMPUTER AIDED DRAFTING/ DESIGN (CAD/D) AND COORDINATE GEOMETRY (COGO).